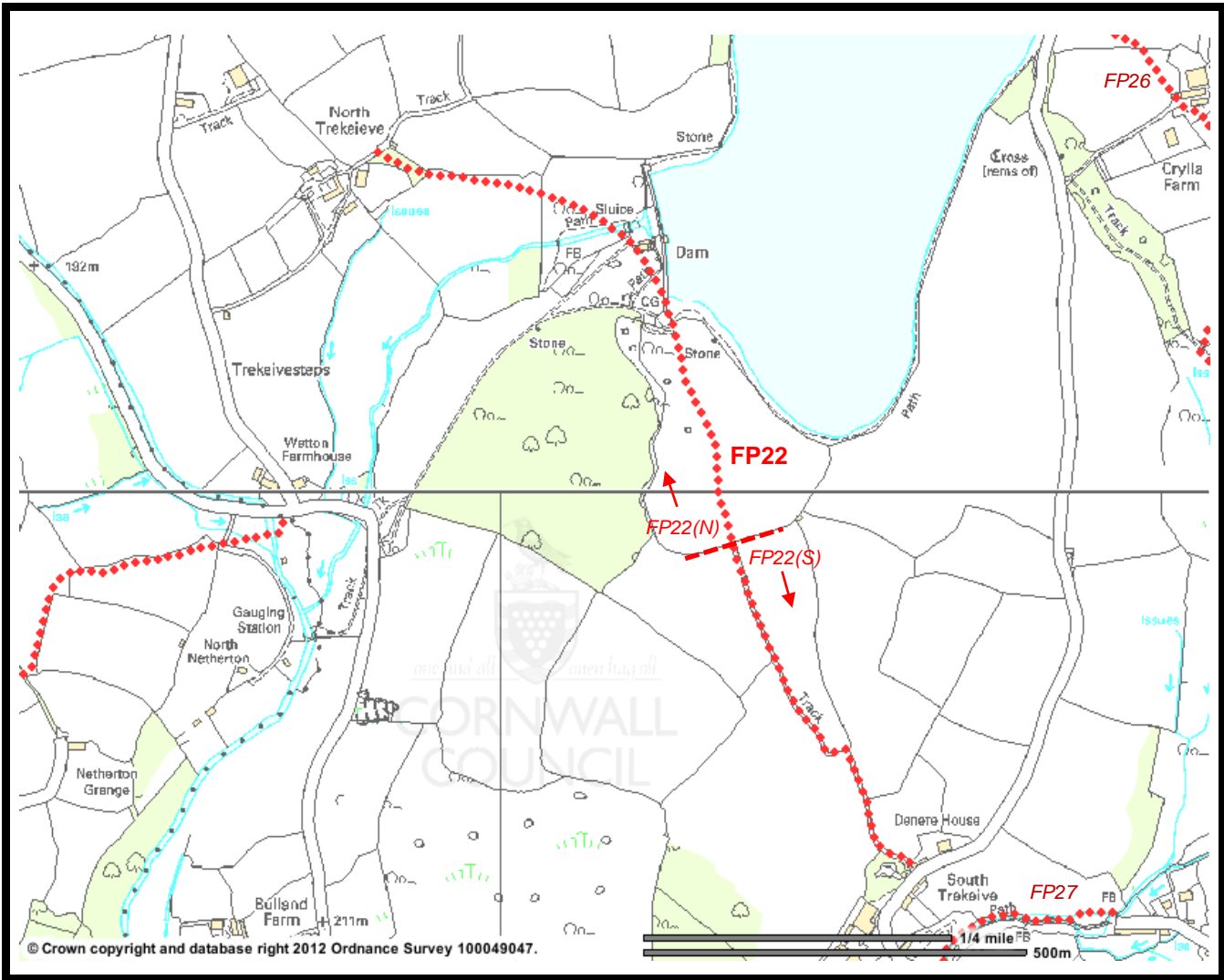


Parish Footpath No:	22	CC Footpath Ref:	624/22/1	Type:	Gold
---------------------	-----------	------------------	-----------------	-------	-------------

FP from: South Trekeive Farm To: North Trekeive Farm



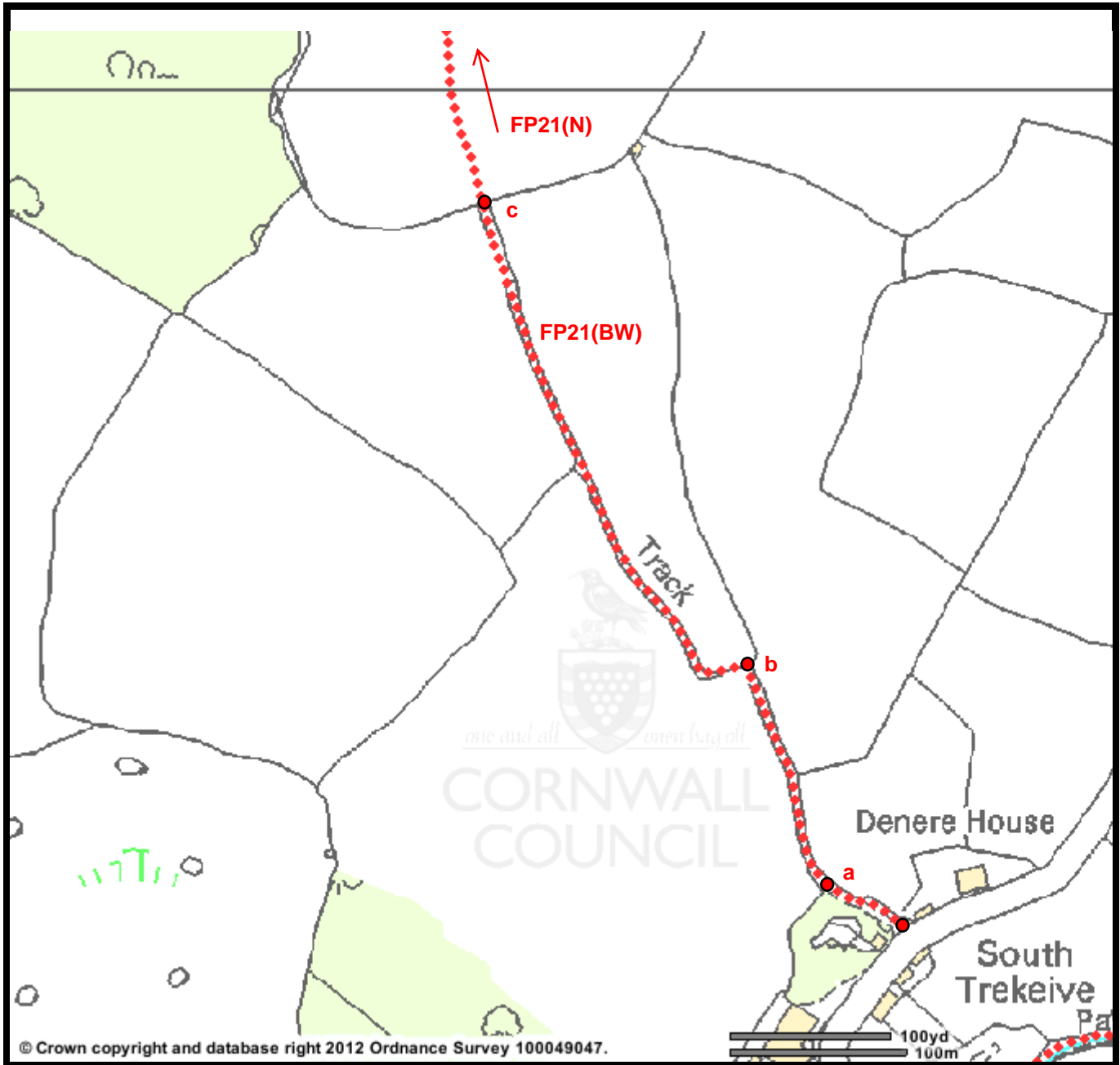
Item	From (OS-SX)	To (OS-SX)	Length (m)	Cuts PA
Footpath 22	23538 69525	22840 70425		

COMMENTS

Map shows entire path. See maps **FP22(N)** and **FP22(S)** for greater detail for all parts of this path.

Parish Footpath No:	22 (S)	CC Footpath Ref:	624/22/1(S)	Type:	Gold
---------------------	---------------	------------------	--------------------	-------	-------------

FP from: South Trekeive Farm **To:** North Trekeive Farm (Southern Part)



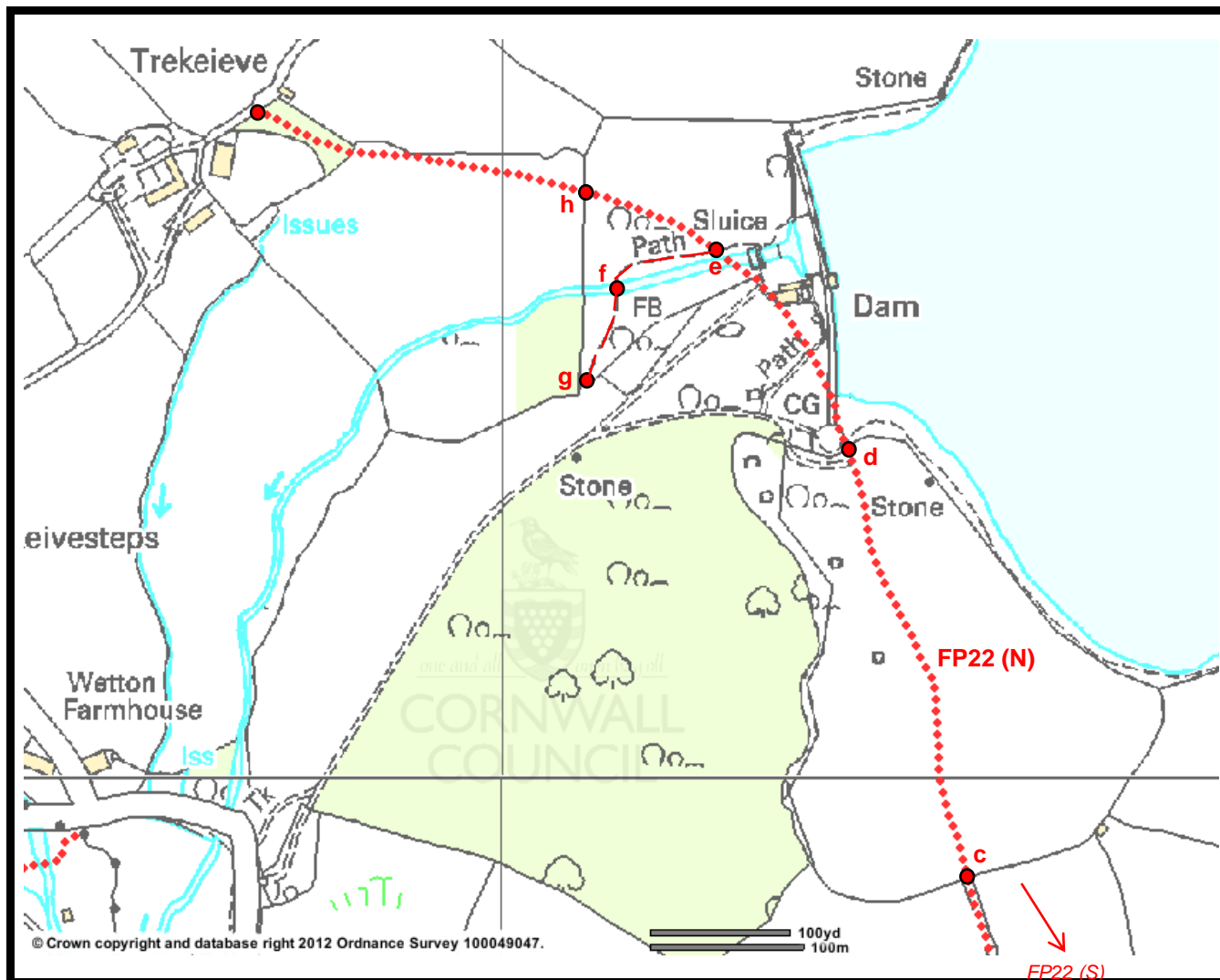
Item	From (OS-SX)	To (OS-SX)	Length (m)	Cuts PA
Footpath 22(S)	23538 69525	23300 69937		
(a) Gate	23494 69554			
Track for cutting	23494 69554	23456 69671		
(b) Gate	23456 69671			
Track for cutting	23456 69671	23300 69937		
(c) Gate. End of section FP22(S)	23300 69937			
Total length for cutting = (a) – (c)			450	2

COMMENTS

See also **FP22(N)** for continuation.

Parish Footpath No:	22 (N)	CC Footpath Ref:	624/22/1(N)	Type:	Gold
---------------------	---------------	------------------	--------------------	-------	-------------

FP from: South Trekeive Farm **To:** North Trekeive Farm (Northern Part)



Item	From (OS-SX)	To (OS-SX)	Length (m)	Cuts
Footpath 22(N)	23300 69937	22840 70425		
(c) Gate: Continuation from FP22(S)	23300 69937			2
(d) Gate	23224 70208			2
(e) Junction with minor FP	23137 70336			
(f) Foot Bridge	23073 70309			2
(g) Gate	23052 70248			2
(h) Gate	23053 70371			2
Path length (e) – (f) – (g) for cutting			120	2

COMMENTS

See also **FP22(S)** for continuation. Path (e) – (f) – (g) is additional to FP22 and descends below the dam.