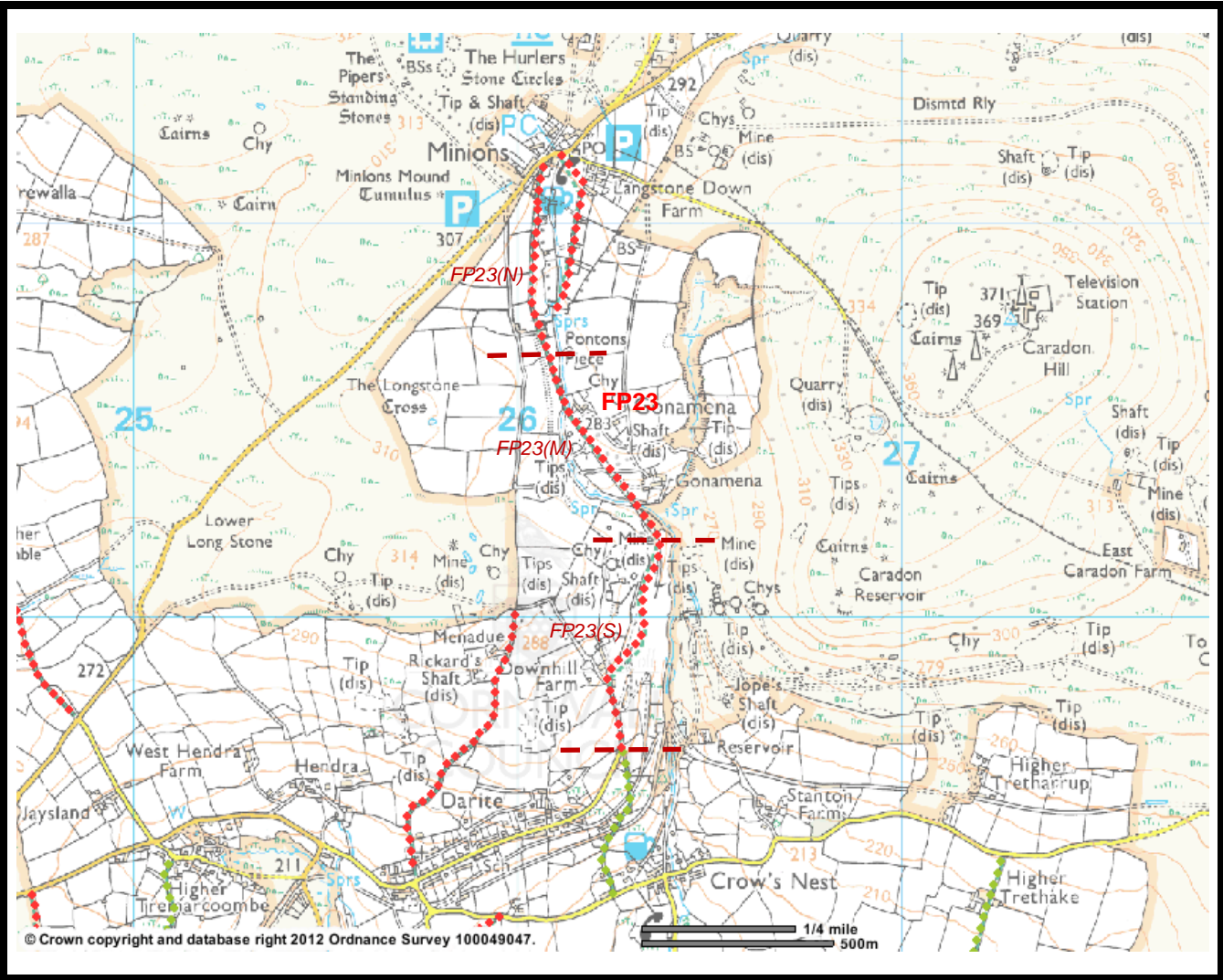


Parish Footpath No:	23	CC Footpath Ref:	624/23/1	Type:	Gold
---------------------	----	------------------	----------	-------	------

**FP from:** Parish Boundary at Minions **To:** North of Crow's Nest (Junction with BW 21)



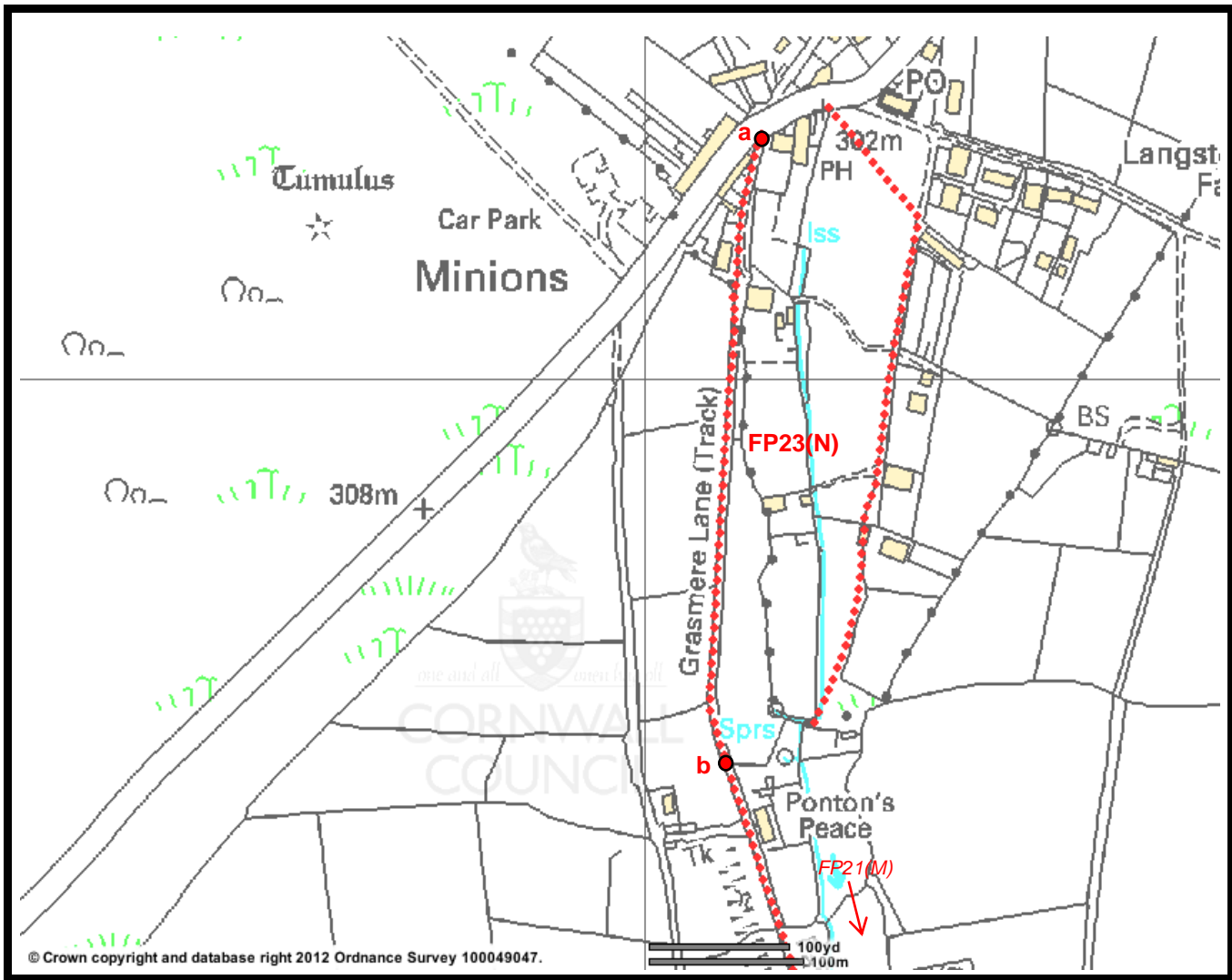
Item	From (OS-SX)	To (OS-SX)	Length (m)	Cuts PA
Footpath 23	26074 71151	26275 69661		

**COMMENTS**

Map shows entire path. See maps **FP23(N)**, **FP23(M)** and **FP23(S)** for greater detail of all parts of the path.

Parish Footpath No:	<b>23(N)</b>	CC Footpath Ref:	<b>624/23/1</b>	Type:	<b>Gold</b>
---------------------	--------------	------------------	-----------------	-------	-------------

**FP from:** Parish Boundary at Minions **To:** North of Crow's Nest (Junction with BW 21)



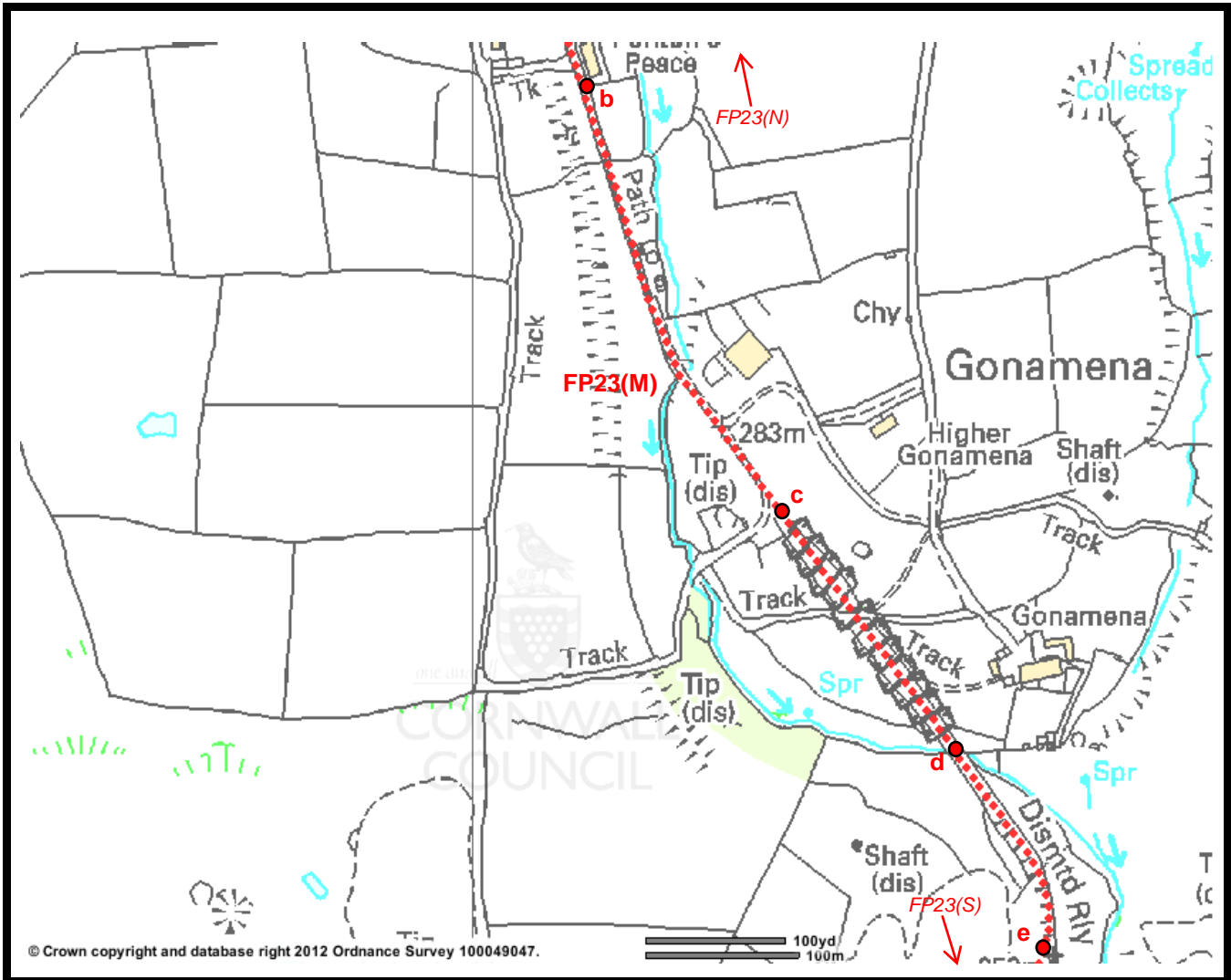
Item	From (OS-SX)	To (OS-SX)	Length (m)	Cuts PA
<b>Footpath 23 (North)</b>	<b>26074 71151</b>	<b>26053 70761</b>		
(a) Start: Minions (outside PB)	26074 71151			
(b) End <b>FP23(N)</b> / Start <b>FP23(M)</b>	26053 70761			

**COMMENTS**

See also maps **FP23(M)** and **FP23(S)** for continuation.

Parish Footpath No:	<b>23(M)</b>	CC Footpath Ref:	<b>624/23/1</b>	Type:	<b>Gold</b>
---------------------	--------------	------------------	-----------------	-------	-------------

**FP from:** Parish Boundary at Minions **To:** North of Crow's Nest (Junction with BW 21)



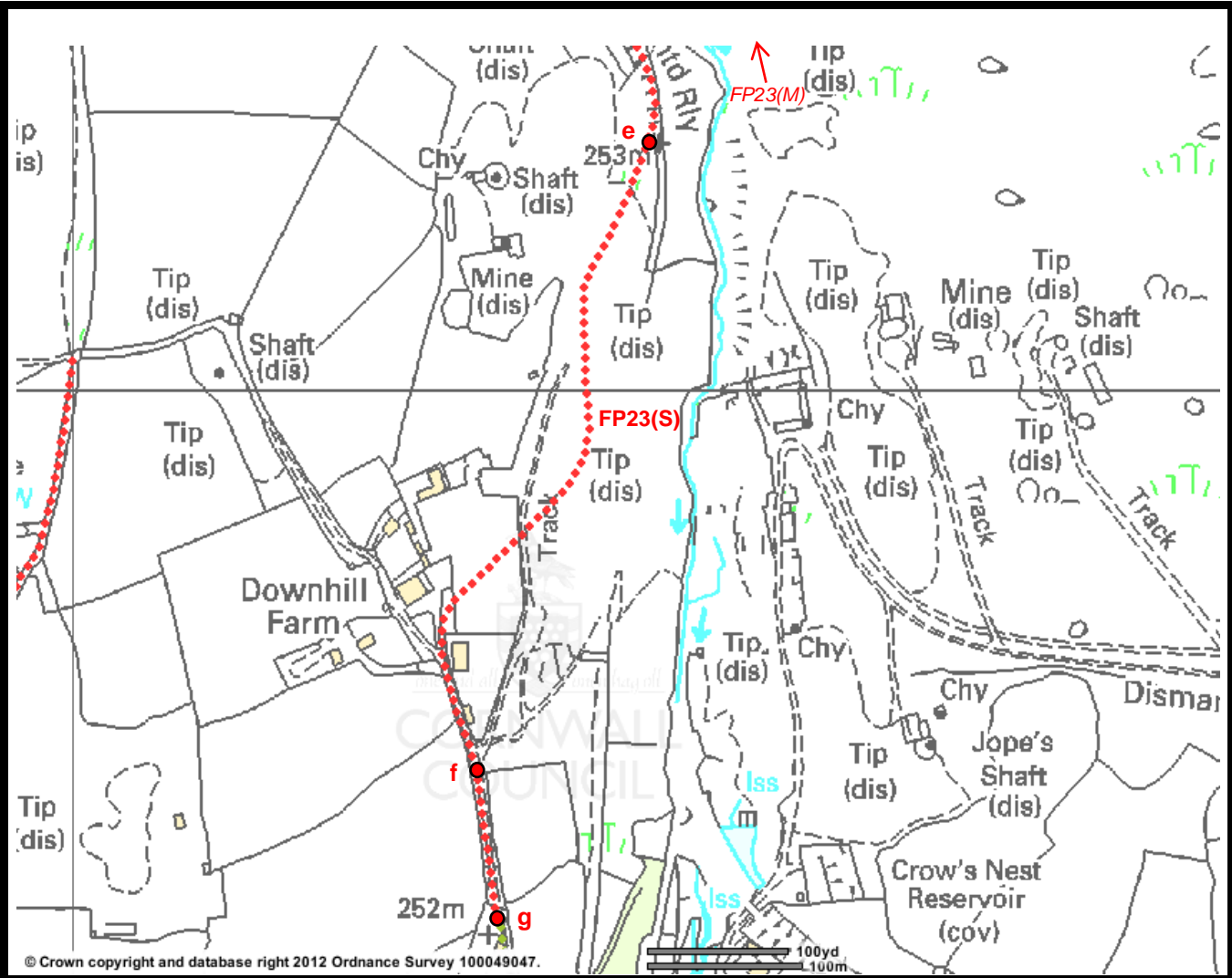
Item	From (OS-SX)	To (OS-SX)	Length (m)	Cuts PA
<b>Footpath 23 (Middle)</b>	<b>26070 70705</b>	<b>26373 70164</b>		
(b) End <b>FP23(N)</b> / start <b>FP23(M)</b>	26070 70705			
(c) Track start	26207 70422			1
(d) Style	26315 70283			1
(e) Track end / start <b>FP23(S)</b>	<b>26373 70164</b>			1
Length of track (c) – (d) – (e) for cutting			300	1

**COMMENTS**

See also maps **FP23(N)** and **FP23(S)** for continuation.

Parish Footpath No:	<b>23(S)</b>	CC Footpath Ref:	<b>624/23/1</b>	Type:	<b>Gold</b>
---------------------	--------------	------------------	-----------------	-------	-------------

**FP from:** Parish Boundary at Minions **To:** North of Crow's Nest (Junction with BW 21)



Item	From (OS-SX)	To (OS-SX)	Length (m)	Cuts PA
<b>Footpath 23 (South)</b>	<b>26373 70164</b>	<b>26275 69661</b>		Nil
(e) End FP23(M) / start FP23(S)	26373 70164			
(f) Gate	26258 69770			
(g) End of FP23 / start FP21(BW)	<b>26275 69661</b>			

**COMMENTS**

See also maps **FP23(M)** and **FP23(N)** for continuation.