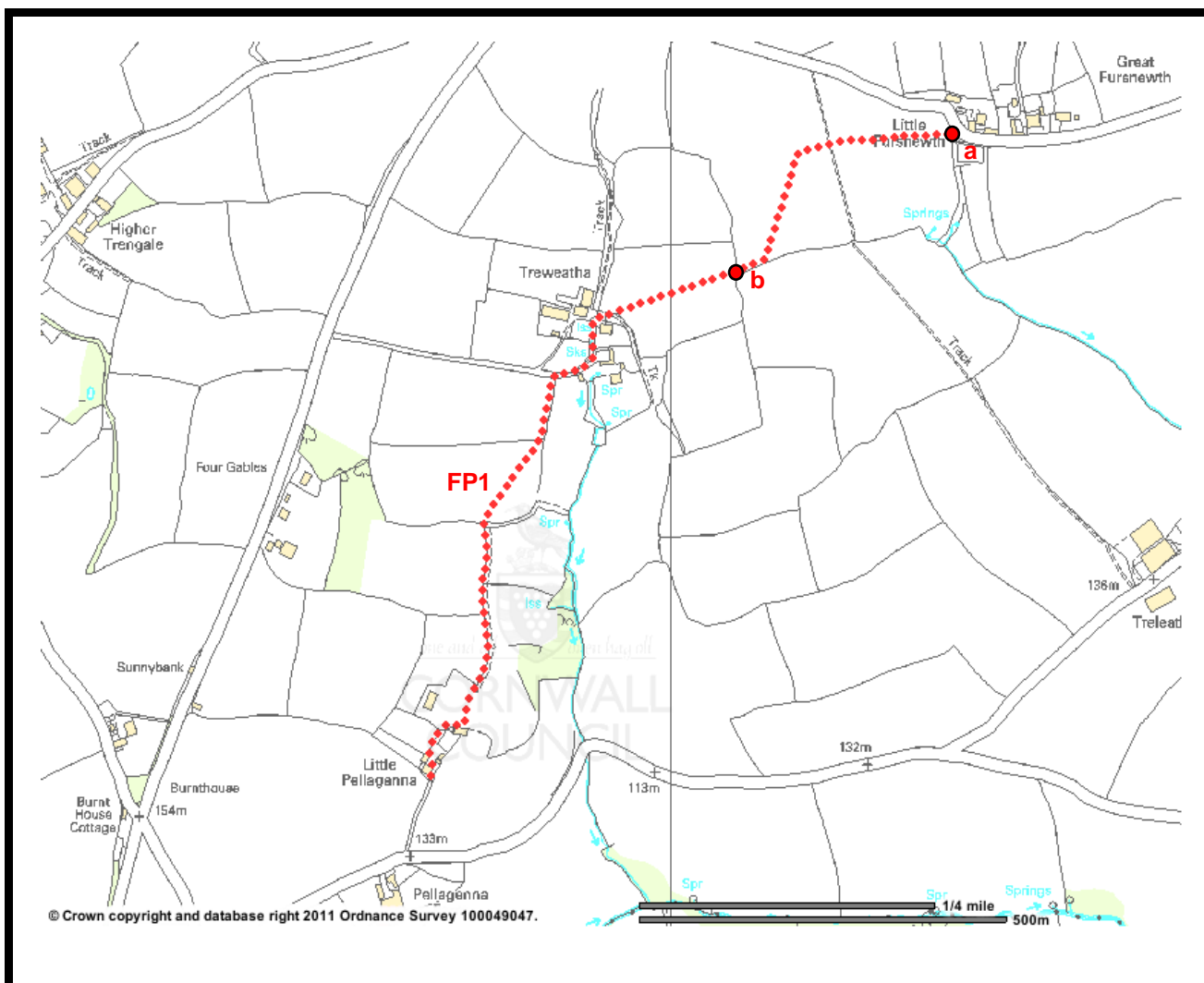


Parish Footpath No:	1	CC Footpath Ref:	624/1/1	Type:	Silver
---------------------	---	------------------	---------	-------	--------

FP from: Little Fursnewth To: Little Pellagenna

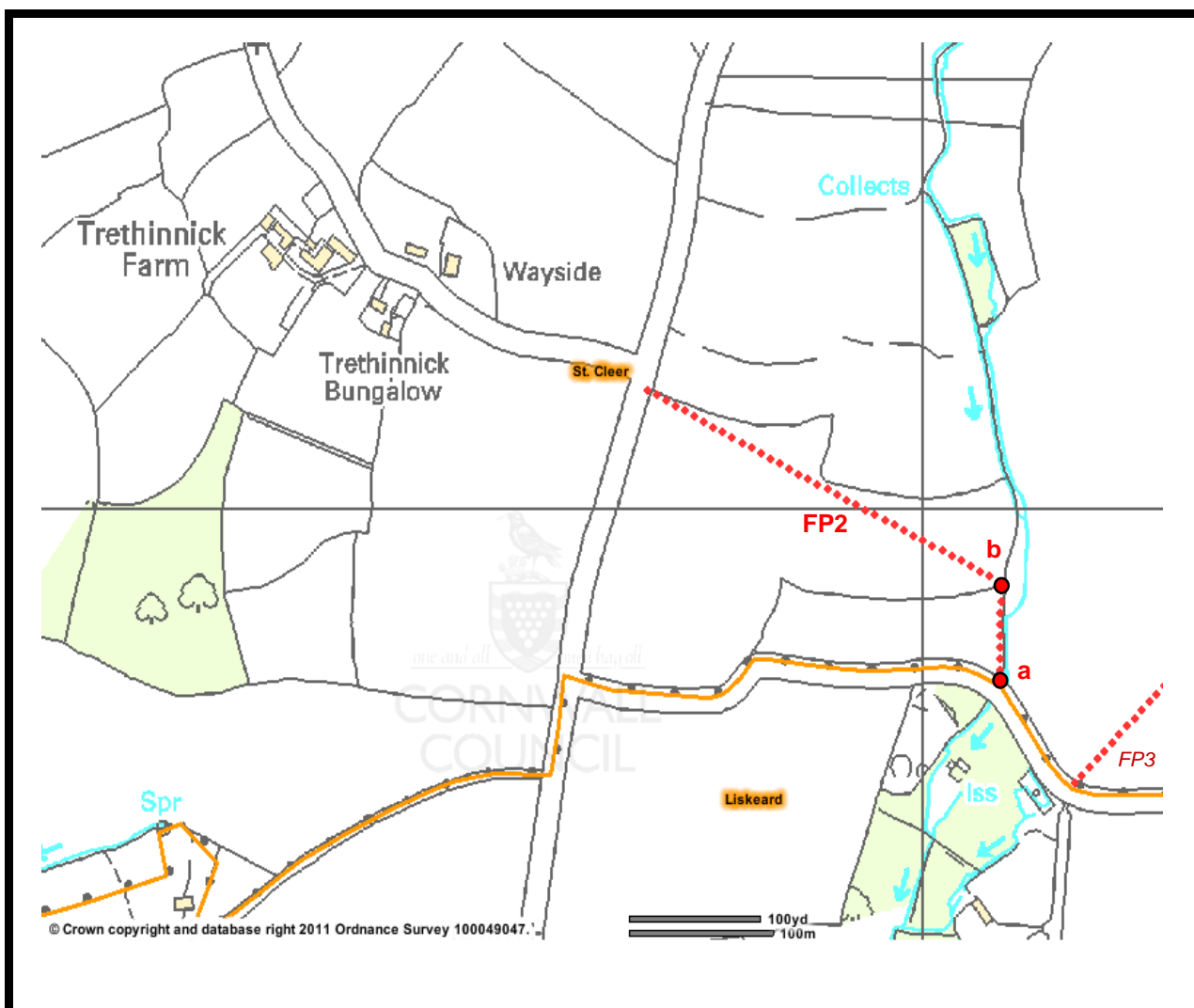


Item	From (OS-SX)	To (OS-SX)	Length (m)	Cuts PA
Footpath 1	22377 67461	21674 66606	1302	Nil
(a) Gate at Little Fursnewth	22377 67461	-	-	1
(b) Double Style at Field Boundary	22094 67274	-	-	1

COMMENTS
Footpath runs across open farmland and therefore does not need cutting.

Parish Footpath No:	2	CC Footpath Ref:	624/2/1	Type:	Silver
---------------------	---	------------------	---------	-------	--------

FP from: Road East of Trethinnick Farm To: Parish Boundary

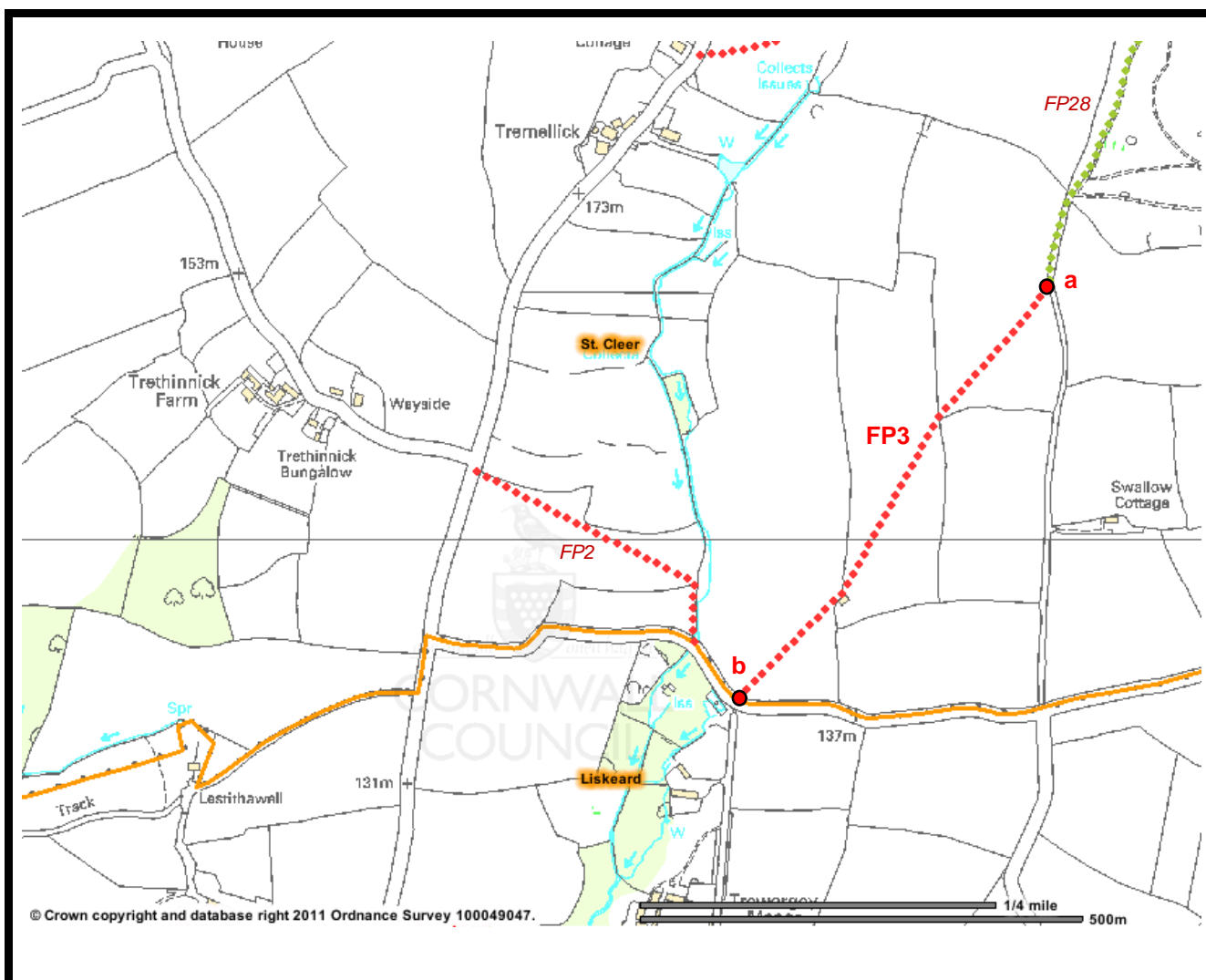


Item	From (OS-SX)	To (OS-SX)	Length (m)	Cuts PA
Footpath 2	24050 66888	23811 67076	346	1
(a) Style to road	24050 66888	-		1
(b) Style at field boundary + path	24053 66942	-	20	1
End of FP at road	23811 67076	-		

COMMENTS

Parish Footpath No:	3	CC Footpath Ref:	624/3/1	Type:	Gold
---------------------	---	------------------	---------	-------	------

FP from: Road South of St Cleer (Butterfly Lane) To: Parish Boundary
--

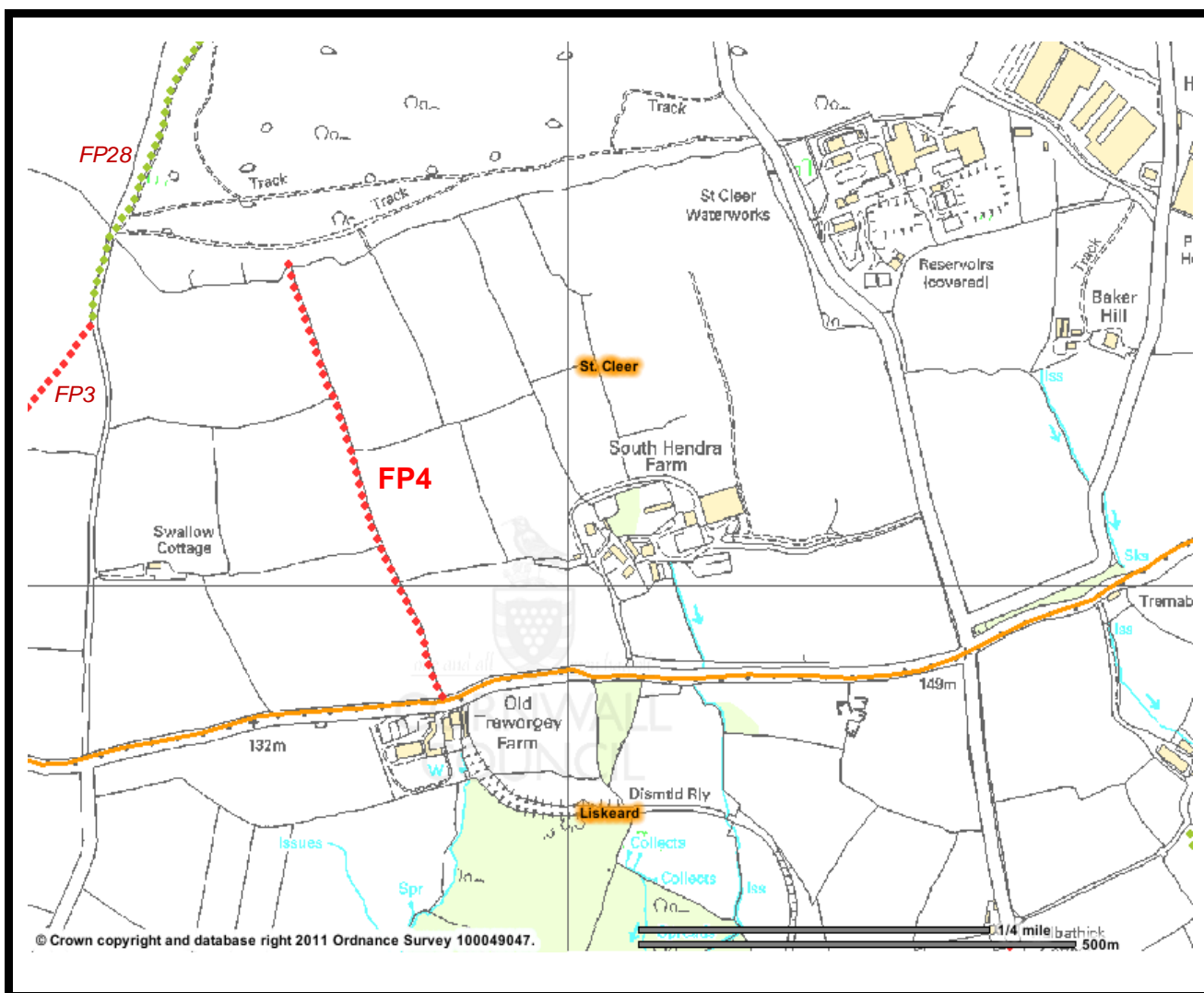


Item	From (OS-SX)	To (OS-SX)	Length (m)	Cuts PA
Footpath 3	24452 67286	24105 66825		Nil
(a) Style from Butterfly Lane	24452 67286	-	-	2
(b) Style to Road	24105 66825	-	-	2

COMMENTS
Footpath runs across open farmland and therefore does not need cutting.

Parish Footpath No:	4	CC Footpath Ref:	624/4/1	Type:	Bronze
---------------------	---	------------------	---------	-------	--------

FP from: Old Treworrey To: St Cleer Downs

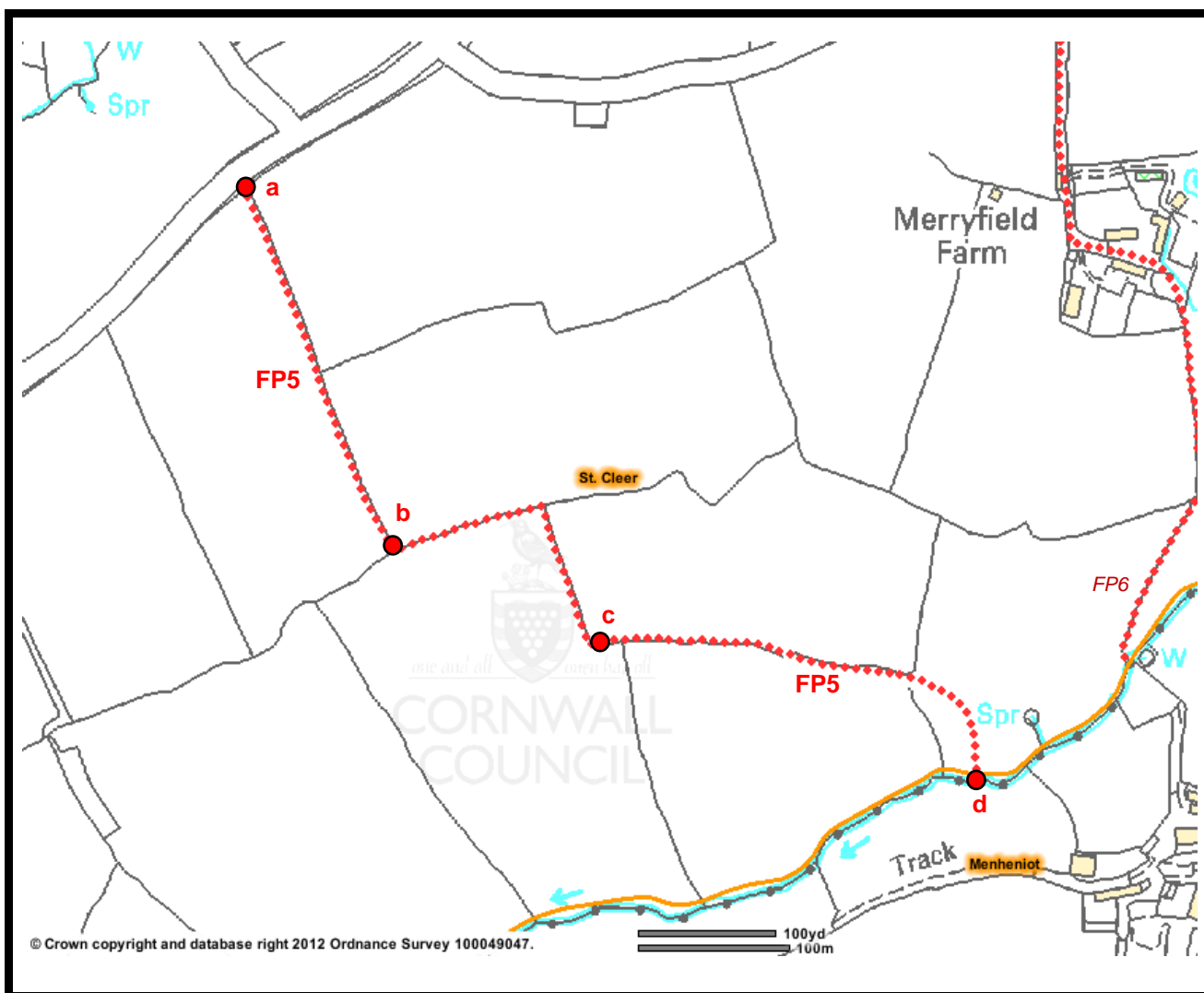


Item	From (OS-SX)	To (OS-SX)	Length (m)	Cuts PA
Footpath 4	24681 67349	24855 66878		Nil

COMMENTS

Parish Footpath No:	5	CC Footpath Ref:	624/5/1	Type:	Bronze
---------------------	---	------------------	---------	-------	--------

FP from: Road South of Higher Rosecraddock To: Parish Boundary
--

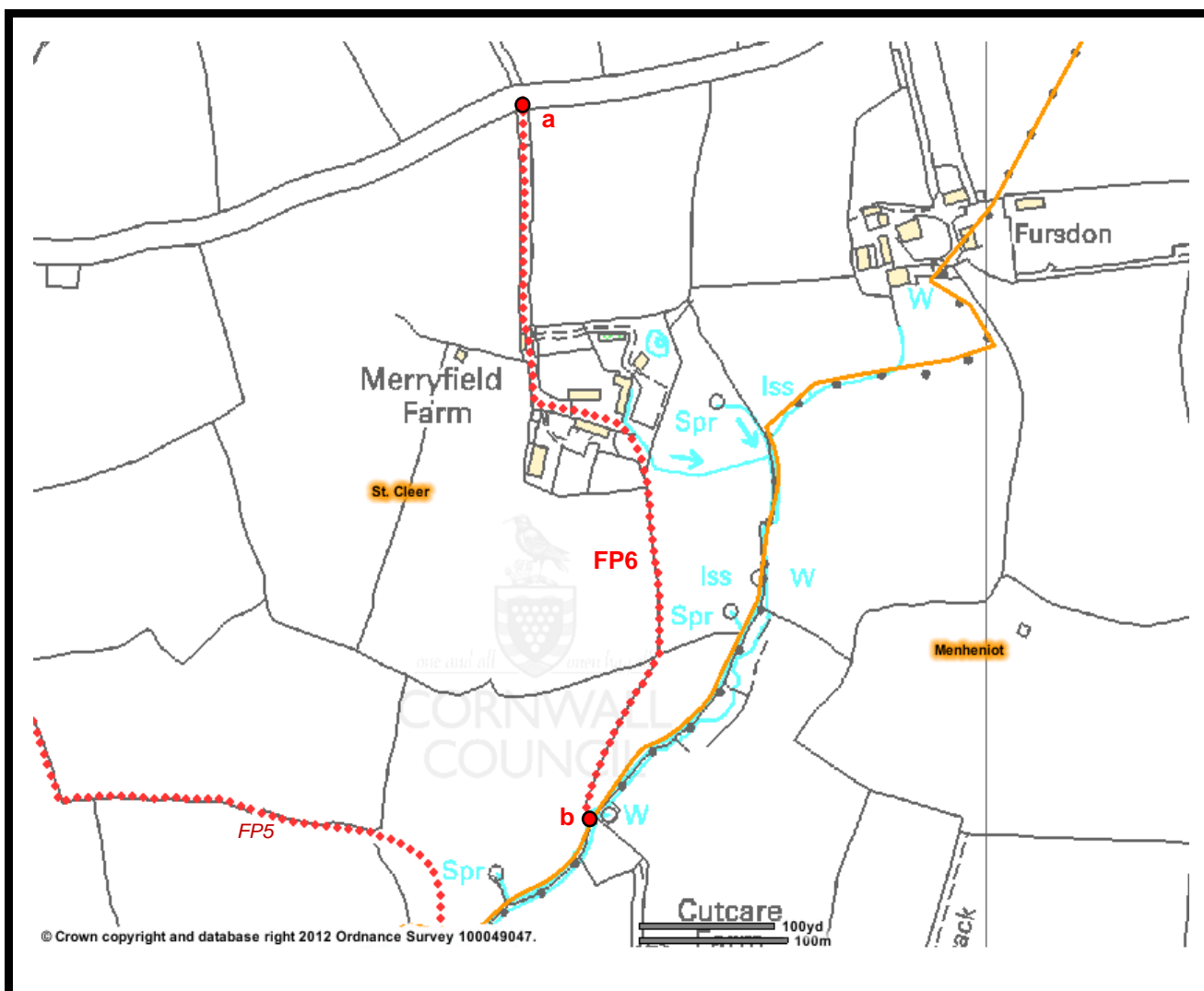


Item	From (OS-SX)	To (OS-SX)	Length (m)	Cuts PA
Footpath 5	27150 67508	27634 67136		Nil
(a) Blocked (2011)	27248 67281	-		
(b) Blocked (2011)	27248 67281	-		
(c) Blocked (2011)	27377 67220	-		
(d) Parish Boundary	27634 67136	-		

COMMENTS

Parish Footpath No:	6	CC Footpath Ref:	624/6/1	Type:	Silver
---------------------	---	------------------	---------	-------	--------

FP from: Road North of Merryfield To: Parish Boundary

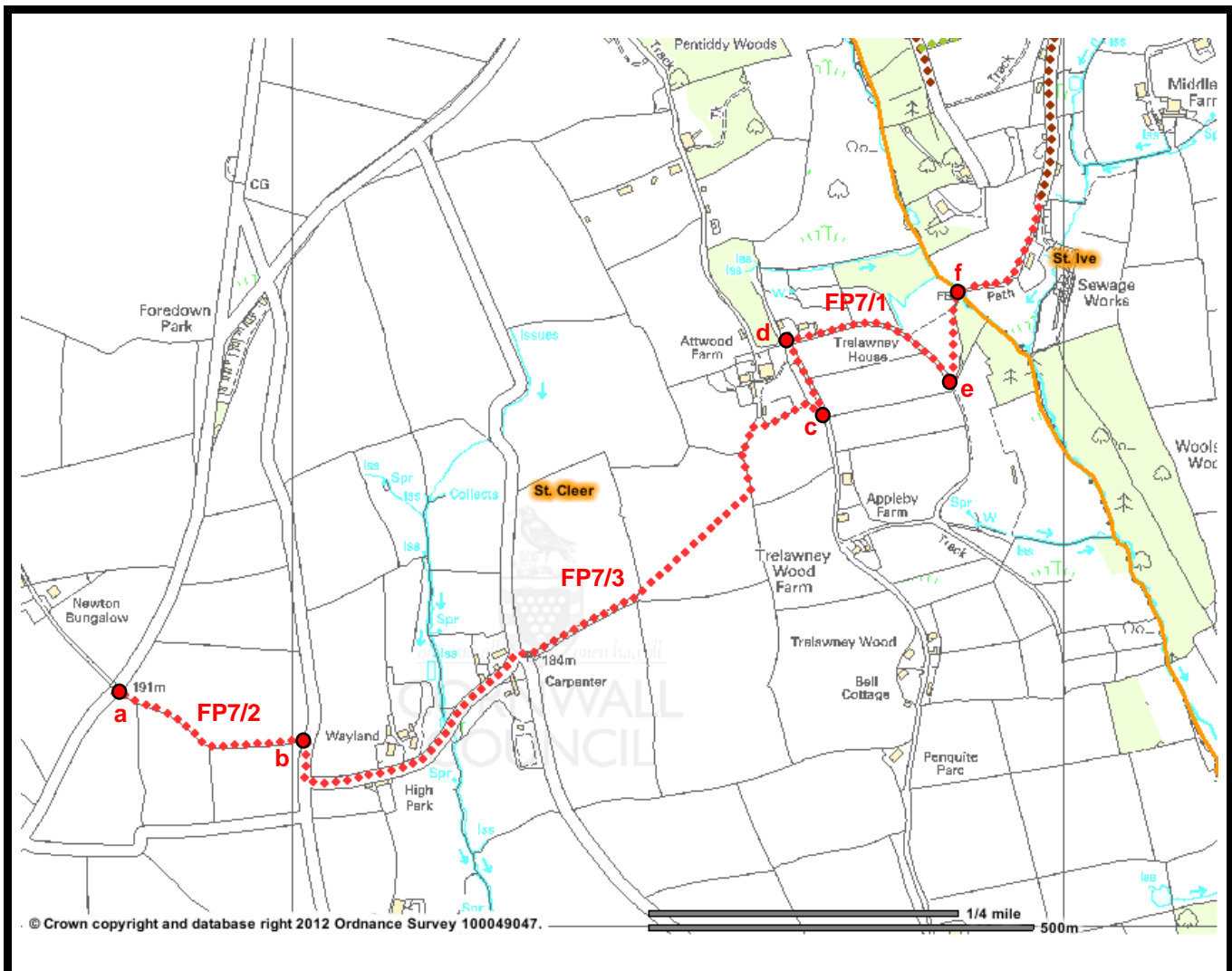


Item	From (OS-SX)	To (OS-SX)	Length (m)	Cuts PA
Footpath 6	27688 67664	27734 67209		Nil
(a) Entrance at Merryfield Farm	27688 67664	-		
(b) Parish Boundary	27734 67209	-		

COMMENTS
No footpath sign and "Private Lane" sign at entrance to Merryfield Farm.

Parish Footpath No:	7	CC Footpath Ref:	624/7/1 624/7/2 624/7/3	Type:	Silver
---------------------	---	------------------	-------------------------------	-------	--------

FP from: Road opposite Newton Bungalow To: Parish Boundary



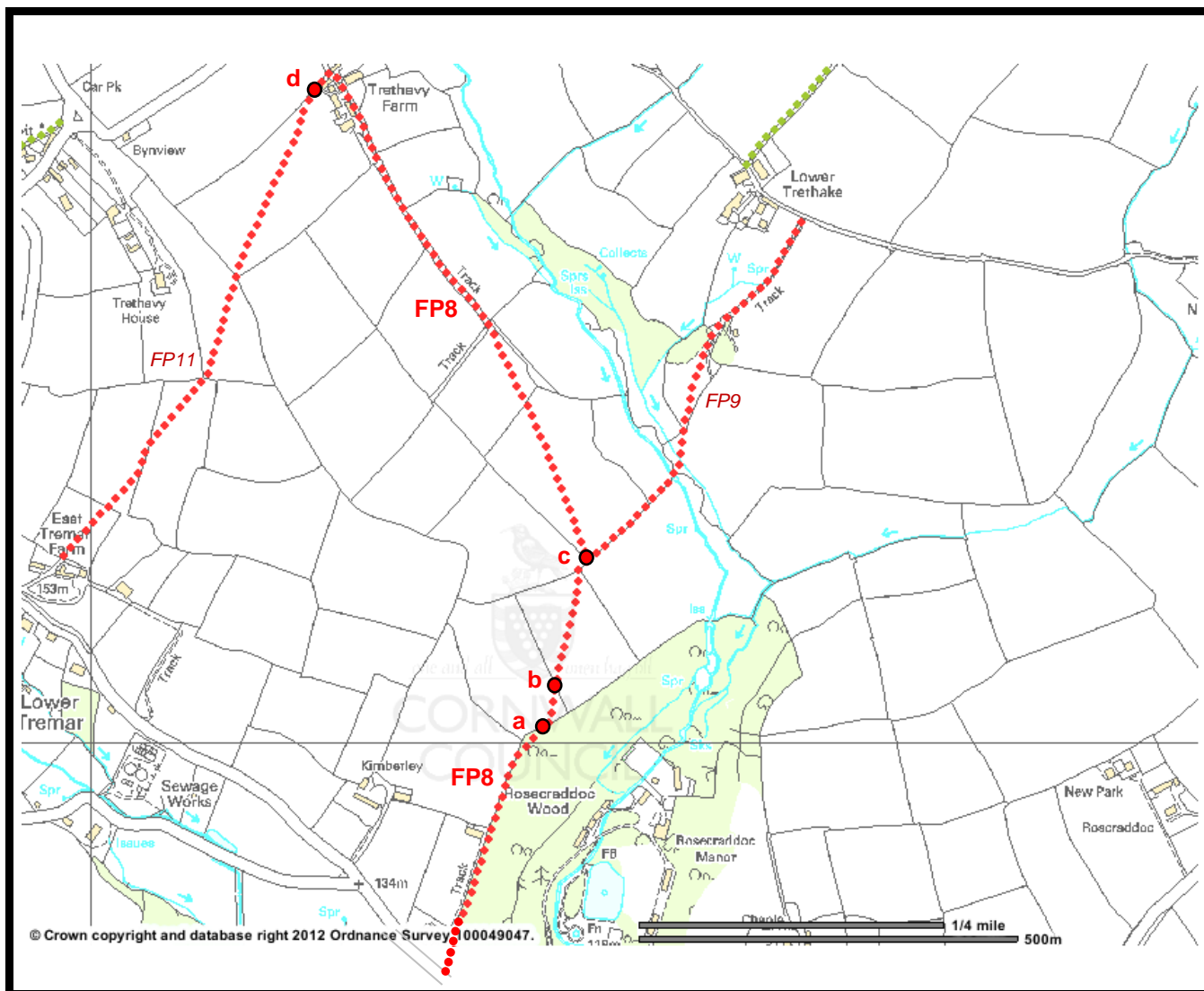
Item	From (OS-SX)	To (OS-SX)	Length (m)	Cuts PA
Footpath 7	27773 68301	28866 68826		
(a) Style from road + path	27773 68301	-	10	1
(b) Style to road + path	28014 68244	-	10	1
(c) Style to track + path	28684 68668	-	10	1
(d) Style on track	28645 68757	-		1
(e) Track from style to Parish Boundary	28854 68707	28866 68826	120	1
(f) Style at Parish Boundary	28866 68826	-		1

COMMENTS

FP 624/7/2 = (a) – (b)
 FP 624/7/3 = (b) – (c)
 FP 624/7/1 = (c) – (d) – (e) – (f)

Parish Footpath No:	8	CC Footpath Ref:	624/8/1	Type:	Silver
---------------------	---	------------------	---------	-------	--------

FP from: Rosecraddock Mill To: Trethevy Farm
--

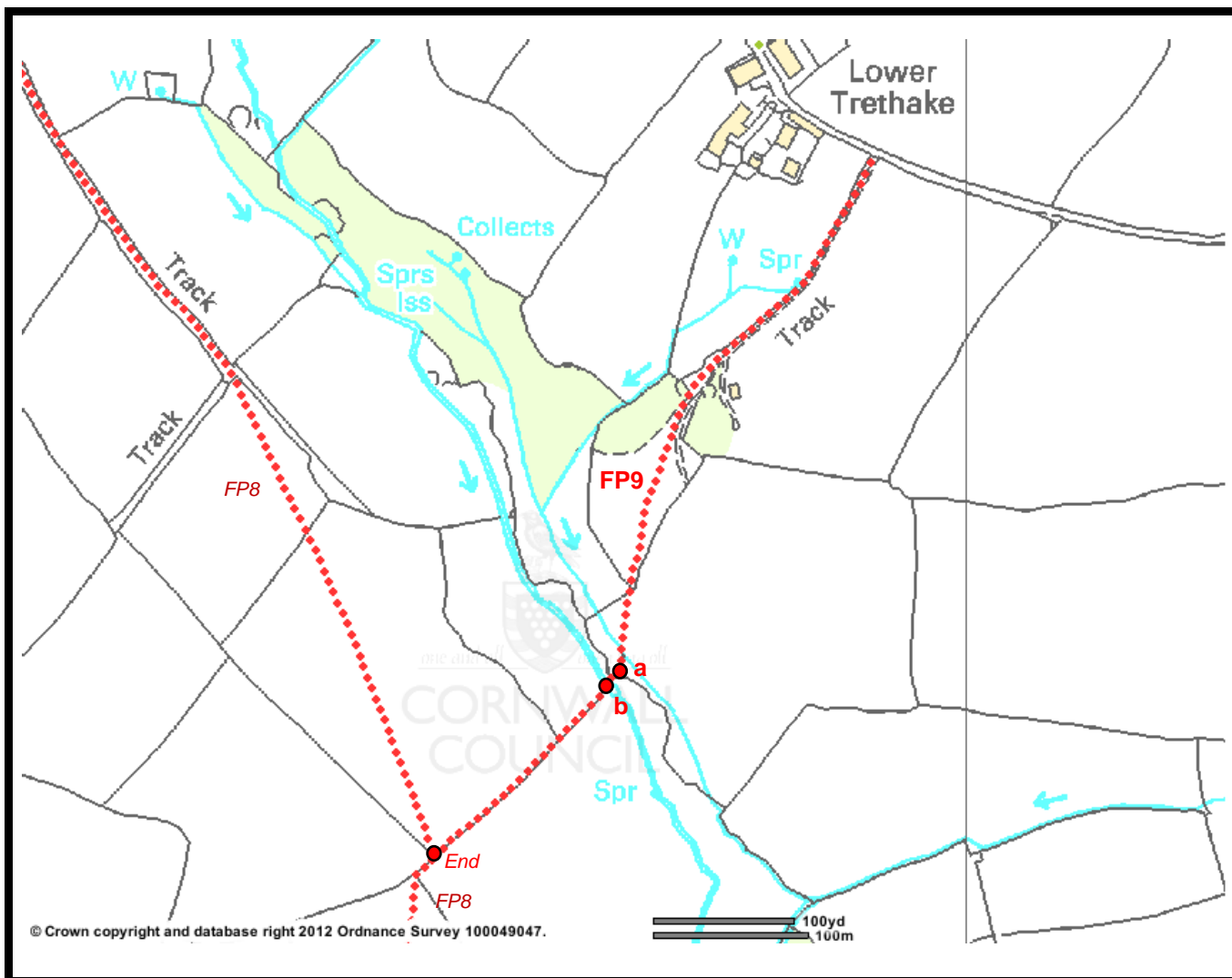


Item	From (OS-SX)	To (OS-SX)	Length (m)	Cuts PA
Footpath 8	26470 67678	26298 68863		1
(a) Style from Rosecraddock Wood	26595 68023	-		1
(b) Style at field boundary	26609 68072	-		1
(c) Style at junction FP8 & FP9	26652 68243	-		1
(d) Track at Trethevy Farm to end FP8	26318 68883	26298 68863	100	1
End: Junction FP8 and FP11	26298 68863	-		1

COMMENTS

Parish Footpath No:	9	CC Footpath Ref:	624/9/1	Type:	Silver
---------------------	---	------------------	---------	-------	--------

FP from: Lower Trethake To: Junction with FP8

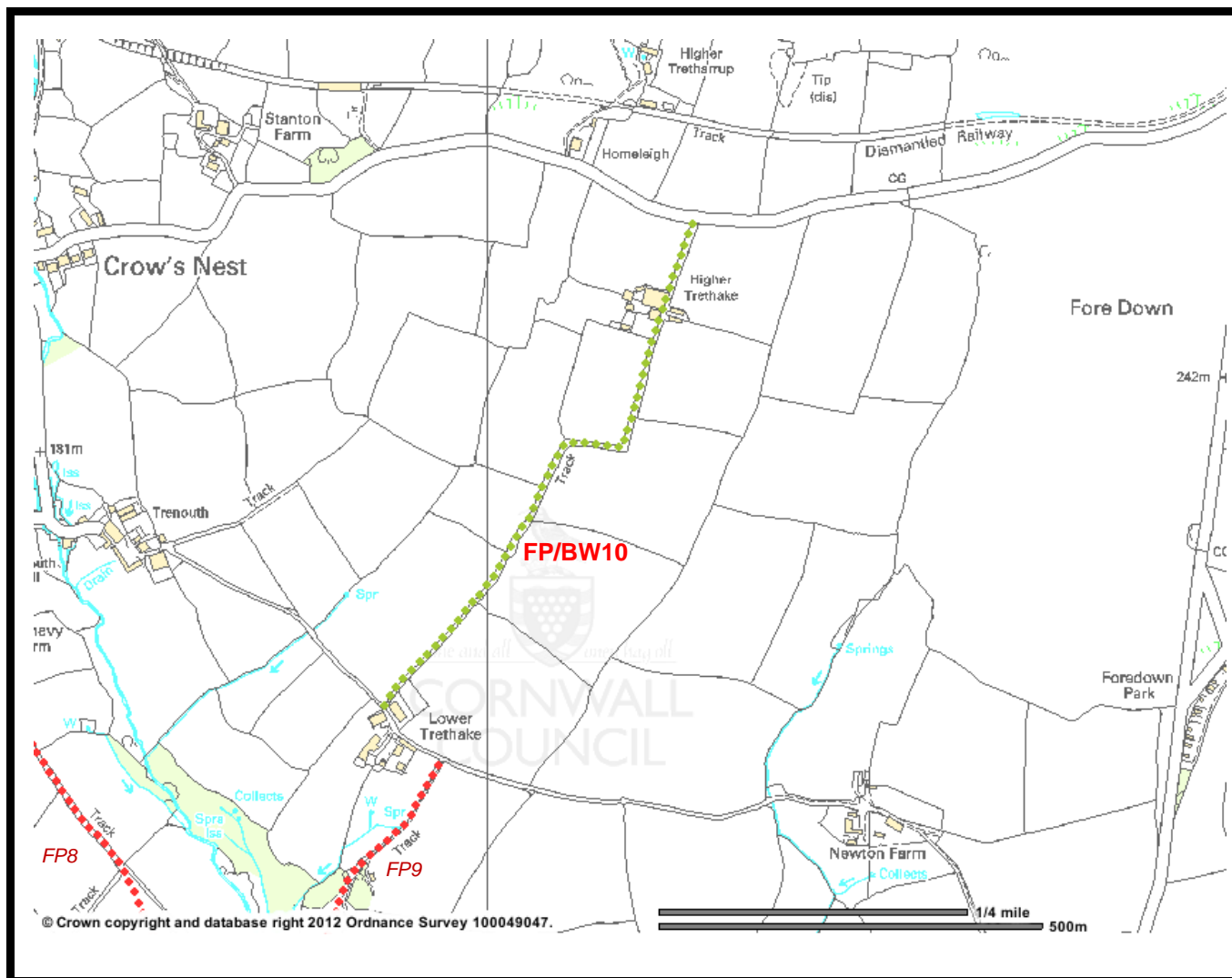


Item	From (OS-SX)	To (OS-SX)	Length (m)	Cuts PA
Footpath 9	26939 68688	26652 68243		
(a) Style	26770 68357	-		1
(b) Path and bridges over streams	26759 68341	26778 68378	50	1
End: Junction with FP8	26652 68243	-		

COMMENTS

Parish Footpath No:	10	CC Footpath Ref:	624/10/1	Type:	Silver
---------------------	----	------------------	----------	-------	--------

FP/BW from: Higher Trethake To: Lower Trethake
--

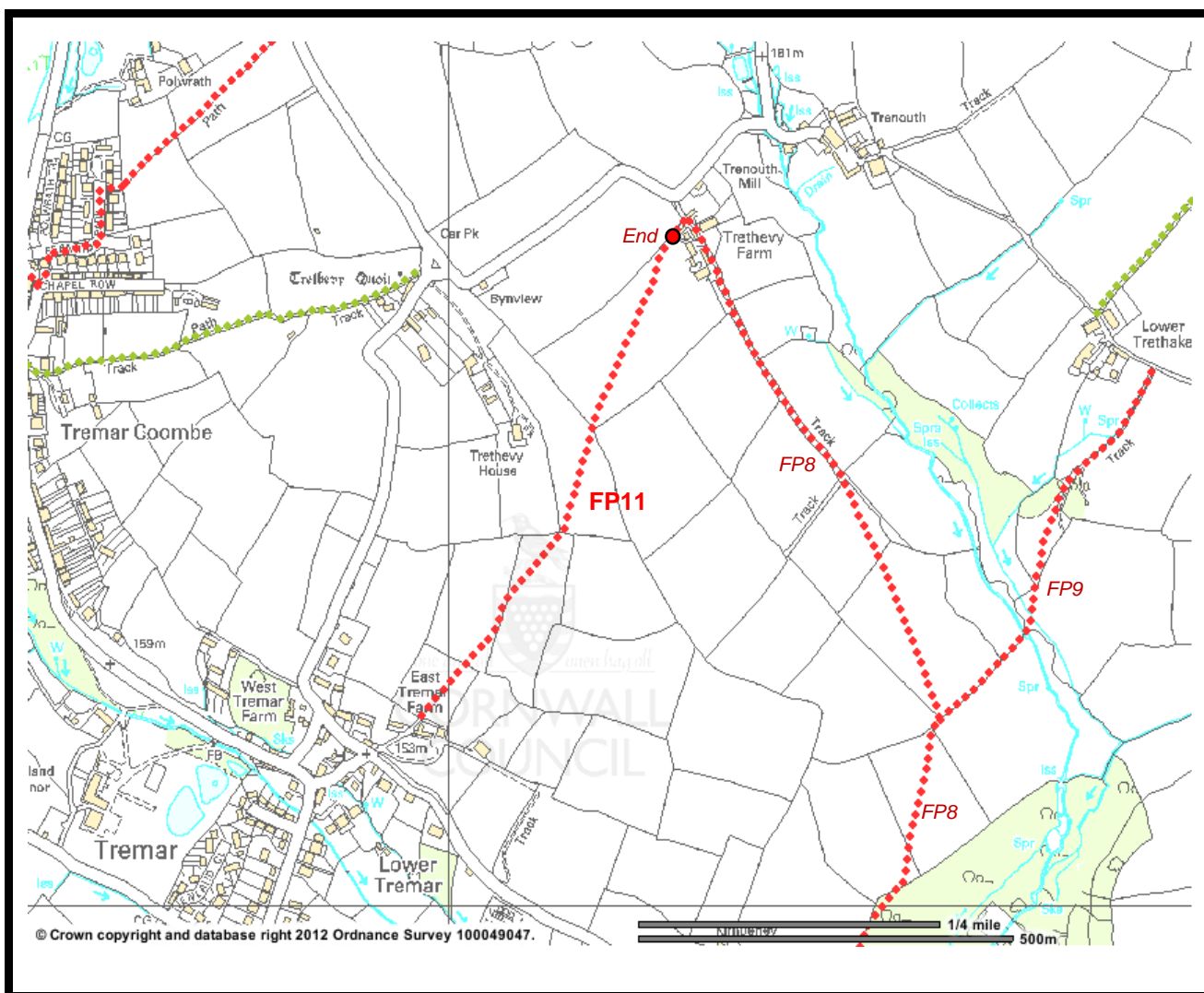


Item	From (OS-SX)	To (OS-SX)	Length (m)	Cuts PA
Bridleway 10	27266 69390	26866 68760		Nil

COMMENTS

Parish Footpath No:	11	CC Footpath Ref:	624/11/1	Type:	Bronze
---------------------	----	------------------	----------	-------	--------

Footpath from: East Tremar Farm To: Trethevy Cottage
--

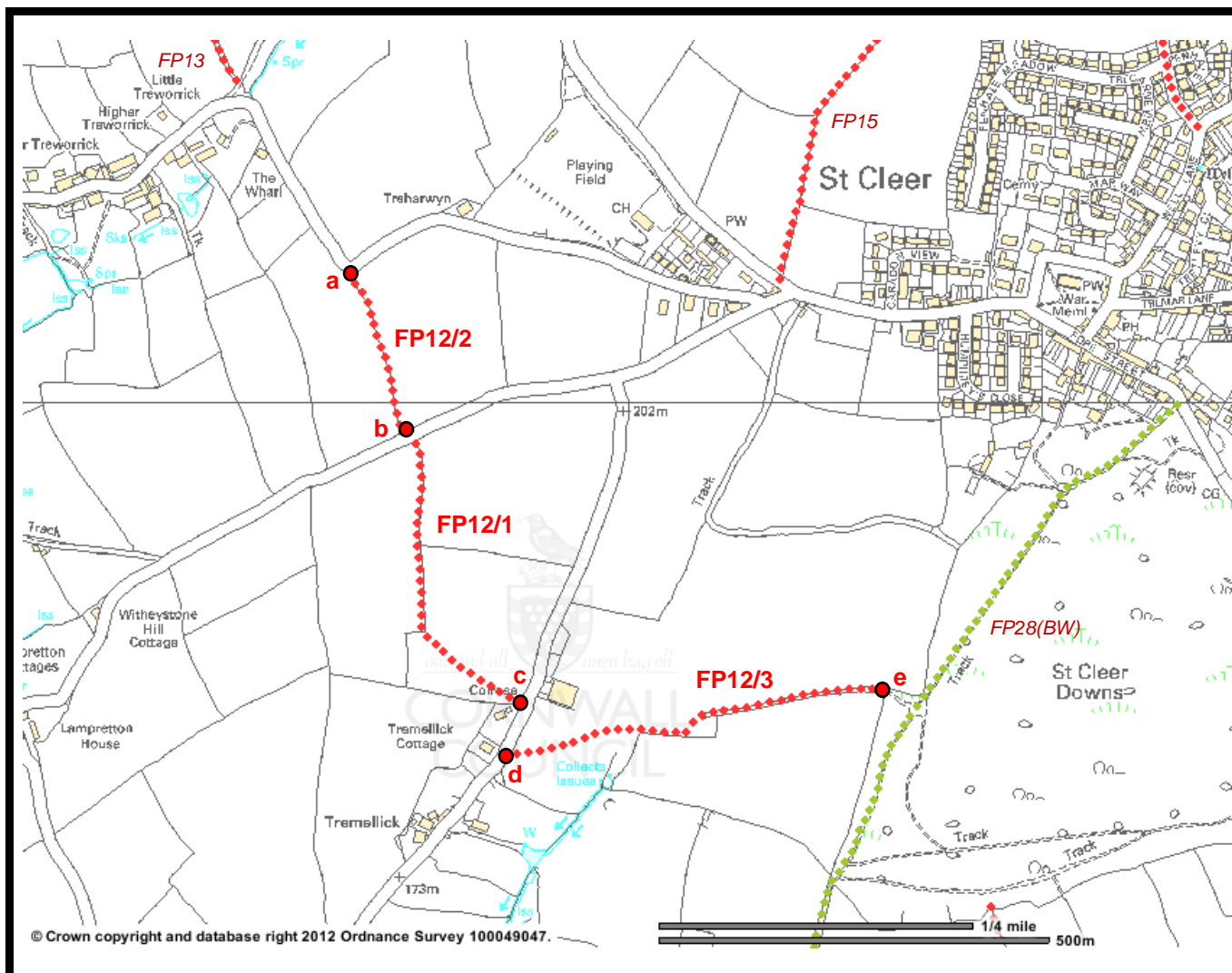


Item	From (OS-SX)	To (OS-SX)	Length (m)	Cuts PA
Footpath 11	25962 68245	26298 68863		Nil

COMMENTS

Parish Footpath No:	12	CC Footpath Ref:	624/12/1 624/12/2 624/12/3	Type:	Gold
---------------------	----	------------------	----------------------------------	-------	------

Footpath from: Road SE of Little Treworrick **To:** St Cleer Downs



Item	From (OS-SX)	To (OS-SX)	Length (m)	Cuts PA
Footpath 12	23860 68161	24580 67619		
(a) Double style from road	23860 68161	-		2
(b) Double style to road	23932 67970	-		2
(c) Junction with road	24079 67614	-		
(d) Double style from road	24056 67545	-		2
(e) Style and gate	24542 67633	-		2
Track to junction with BW28 for cutting	24542 67633	24580 67619	75	2

COMMENTS

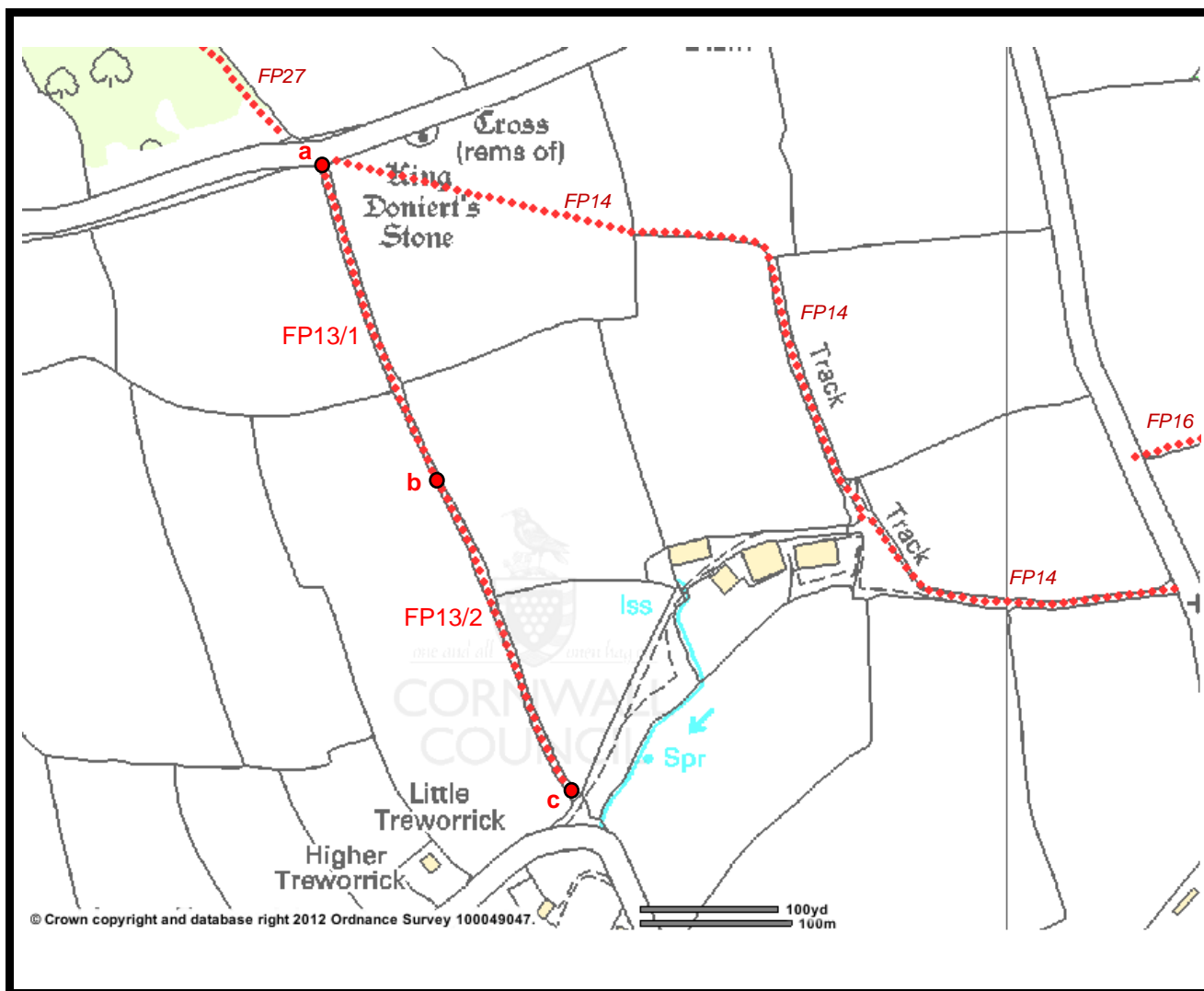
FP 624/12/2 = (a) – (b)

FP 624/12/1 = (b) – (c)

FP 624/12/3 = (d) – (e)

Parish Footpath No:	13	CC Footpath Ref:	624/13/1 624/13/2	Type:	Gold
---------------------	----	------------------	----------------------	-------	------

Footpath from: King Doniert's Stone To: Road NE of Little Treworrick
--

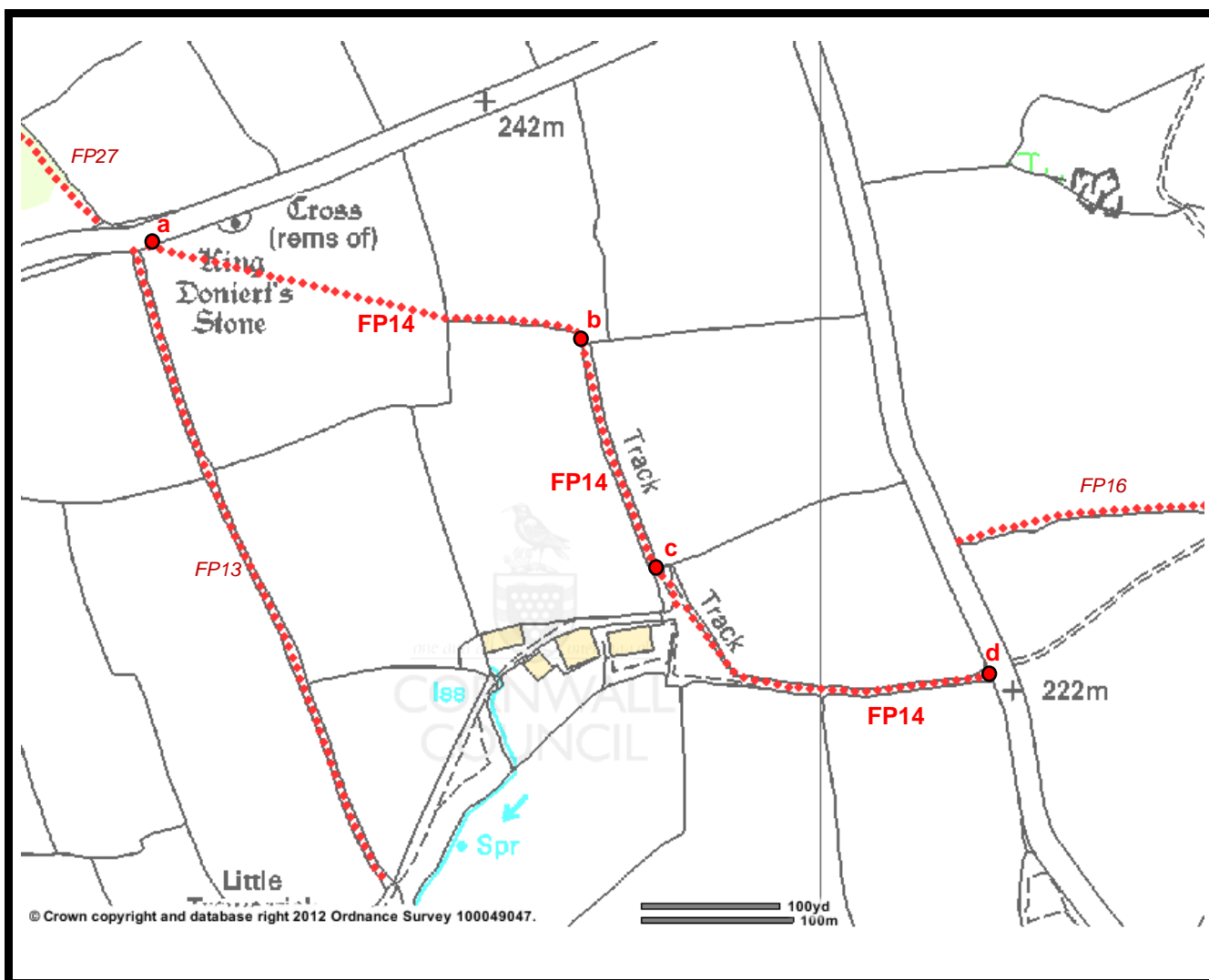


Item	From (OS-SX)	To (OS-SX)	Length (m)	Cuts PA
Footpath 13	23546 68830	23712 68420		
(a) Style from road to FP13/1	23546 68830	-		2
Path for cutting	23546 68830	23620 68615	230	2
(b) Style at junction FP13/1 and 13/2	23620 68615	-		2
Path for cutting	23620 68615	23712 68420	223	2
(c) Gate to road at end of FP13/2	23712 68420			2

COMMENTS
FP 624/13/1 = (a) – (b) FP 624/13/2 = (b) – (c)

Parish Footpath No:	14	CC Footpath Ref:	624/14/1	Type:	Gold
---------------------	----	------------------	----------	-------	------

Footpath from: King Doniert's Stone To: Road NW of St Cleer

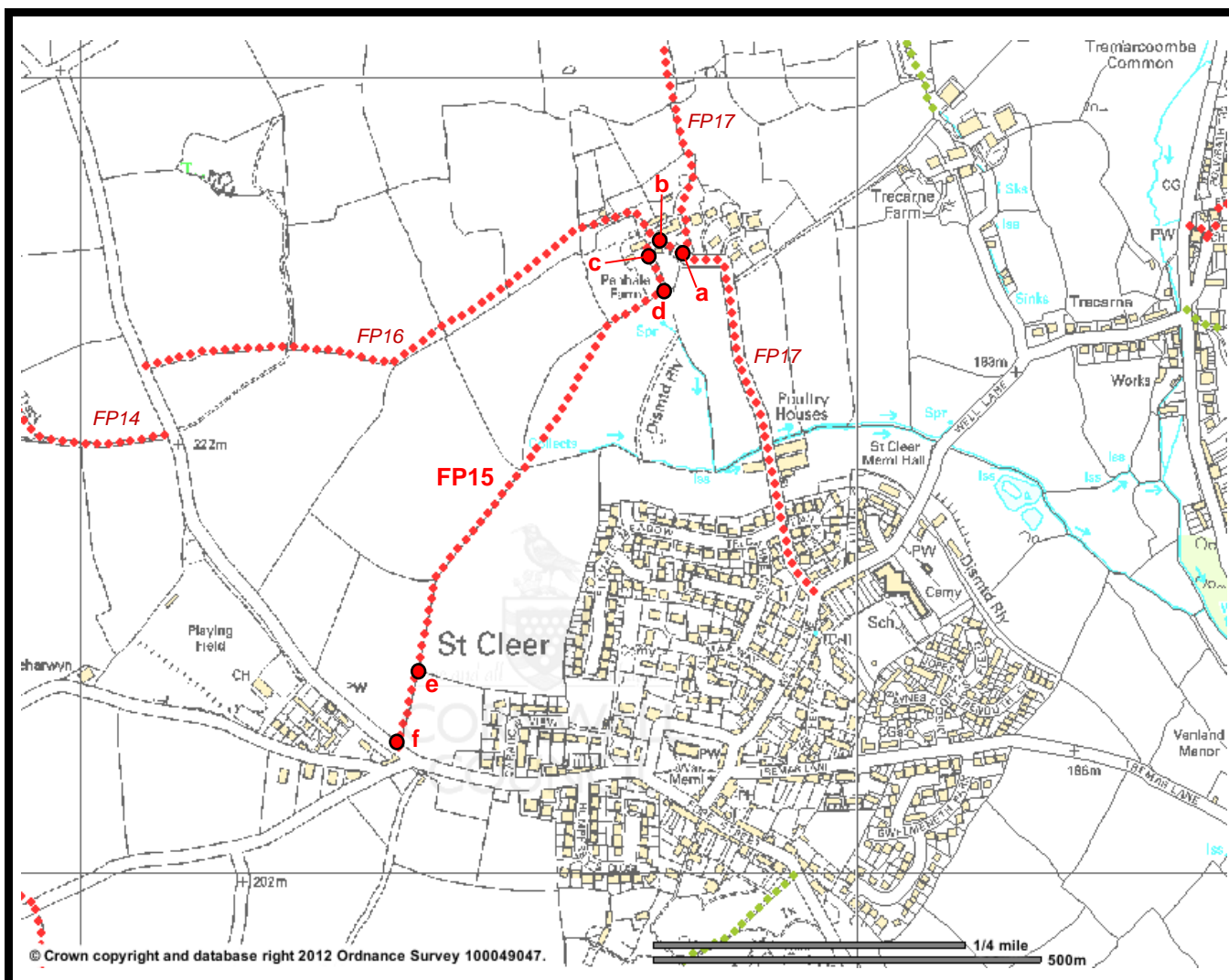


Item	From (OS-SX)	To (OS-SX)	Length (m)	Cuts PA
Footpath 14	23556 68830	24111 68552		
(a) Style from road to FP14	23556 68830	-		2
(b) Gate	23846 68767	-		1
Track for cutting	23846 68767	23893 68621	160	1
(c) Gate	23893 68621			1
(d) Style to road	24111 68552			2

COMMENTS

Parish Footpath No:	15	CC Footpath Ref:	624/15/1 624/15/2	Type:	Gold Silver
---------------------	----	------------------	----------------------	-------	----------------

FP from: Higher Tremar Coombe Farm **To:** Road West of St Cleer



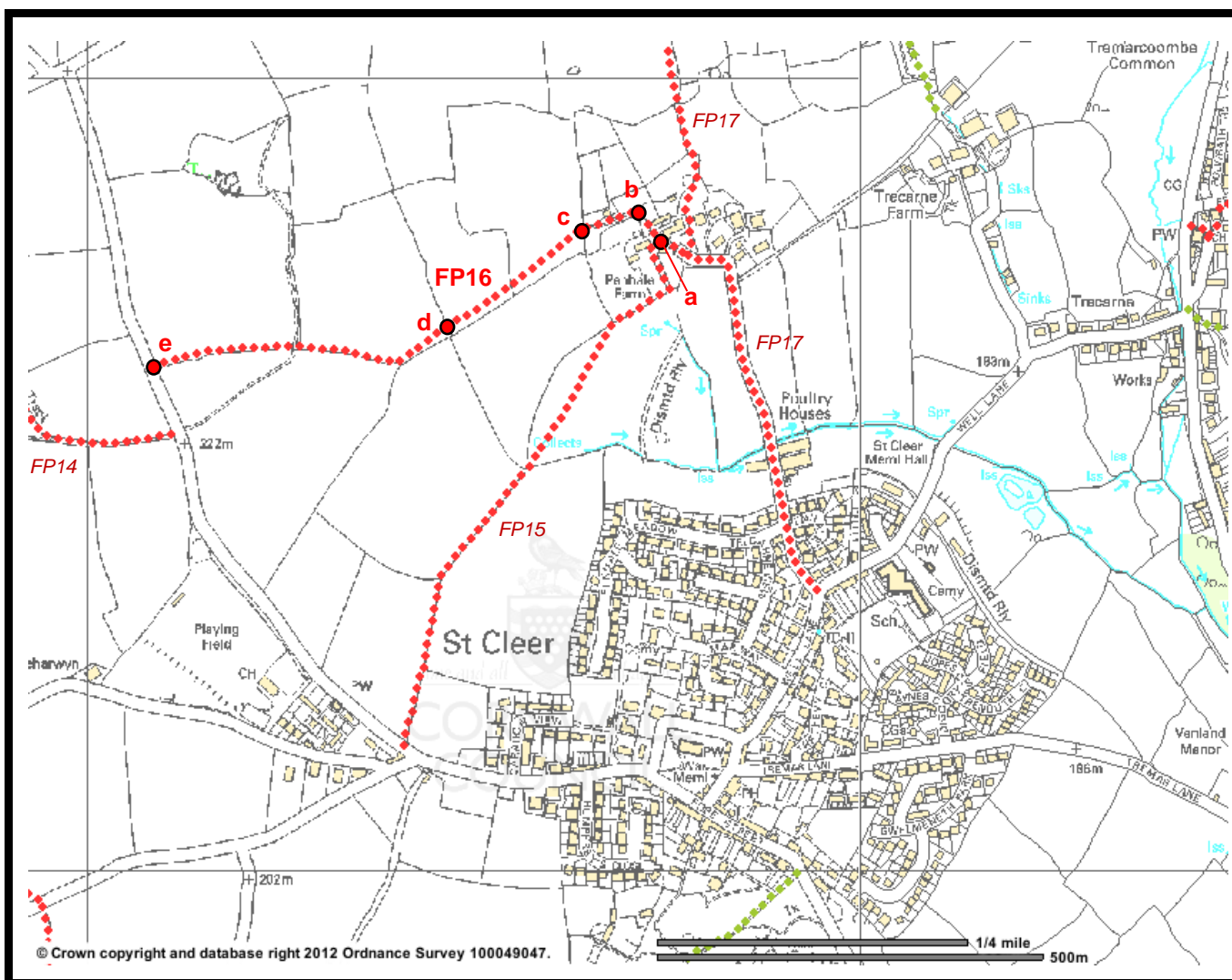
Item	From (OS-SX)	To (OS-SX)	Length (m)	Cuts PA
Footpath 15	24777 68776	24411 68162		
(a) FP Start – Junction with FP17	24777 68776			Nil
(b) Junction with FP16	24746 68792			Nil
(c) Track start at Penhale Farm (N)	24730 68782			-
(d) Gate at Penhale Farm Track (S)	24751 68729			-
Track for cutting	24751 68729	24436 68256	75	2
(e) Style (double)	24436 68256			2
(f) Style to Road	24411 68162			2

COMMENTS

FP 624/15/2 = (a) – (b) – (c) = **Silver** path. Path runs through farmyard, therefore no cuts required.
FP 624/15/1 = (c) – (d) – (e) – (f) = **Gold** path. Cuts required as above.

Parish Footpath No:	16	CC Footpath Ref:	624/16/1	Type:	Gold
---------------------	----	------------------	----------	-------	------

FP from: Penhale Farm To: Road NW of St Cleer

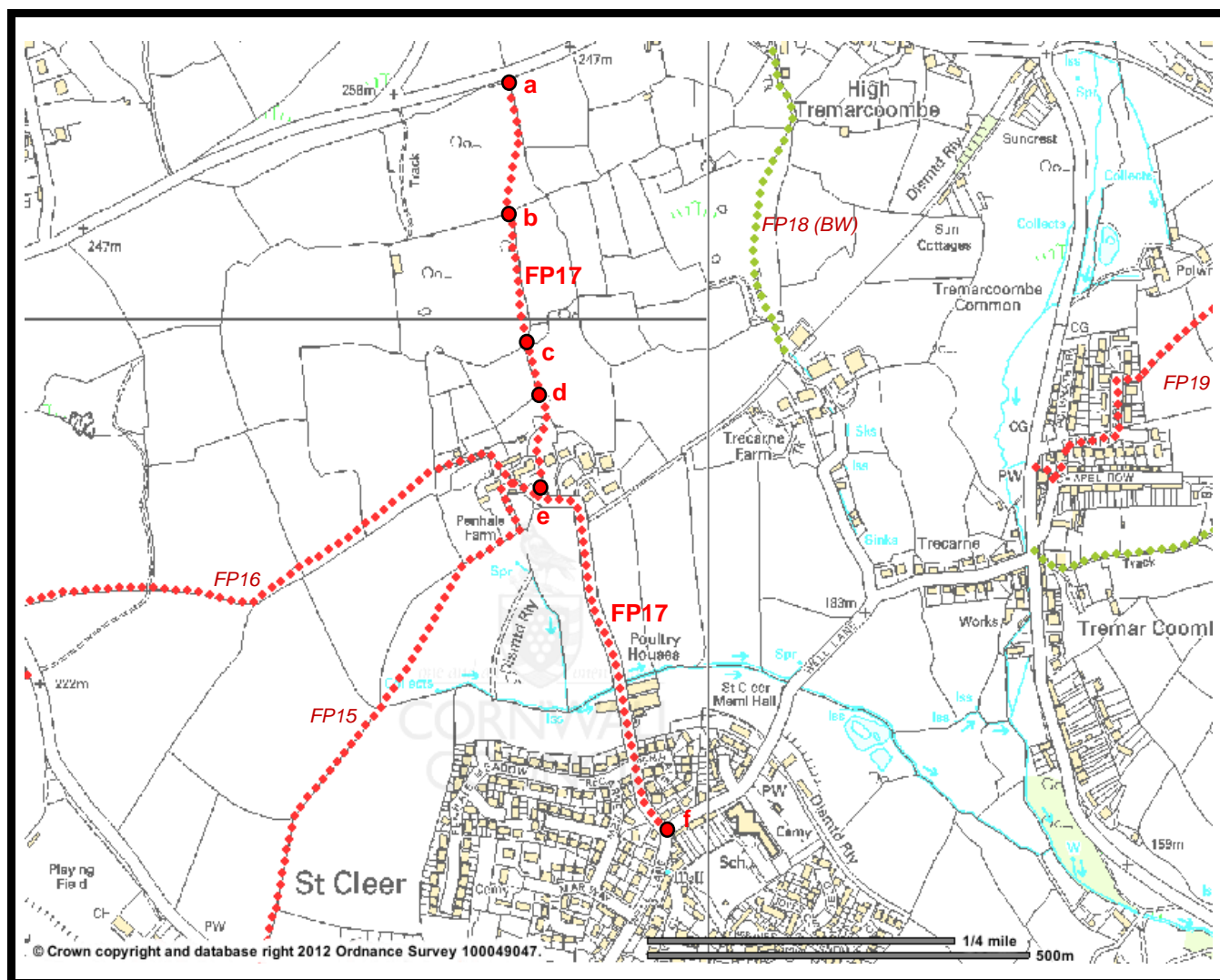


Item	From (OS-SX)	To (OS-SX)	Length (m)	Cuts PA
Footpath 16	24746 68792	24088 68635		
(a) Start: Junction with FP15 Penhale Farm	24746 68792			
(b) Track start	24716 68830			
Track for cutting	24716 68830	24640 68809	75	1
(c) Gate	24640 68809			
(d) Style + 20m track for cutting	24464 68684		20	1
(e) Style to road	24088 68635			2

COMMENTS

Parish Footpath No:	17	CC Footpath Ref:	624/17/1	Type:	Gold
---------------------	----	------------------	----------	-------	------

FP from: Road West of Higher Tremar Coombe **To:** St Cleer Well Lane

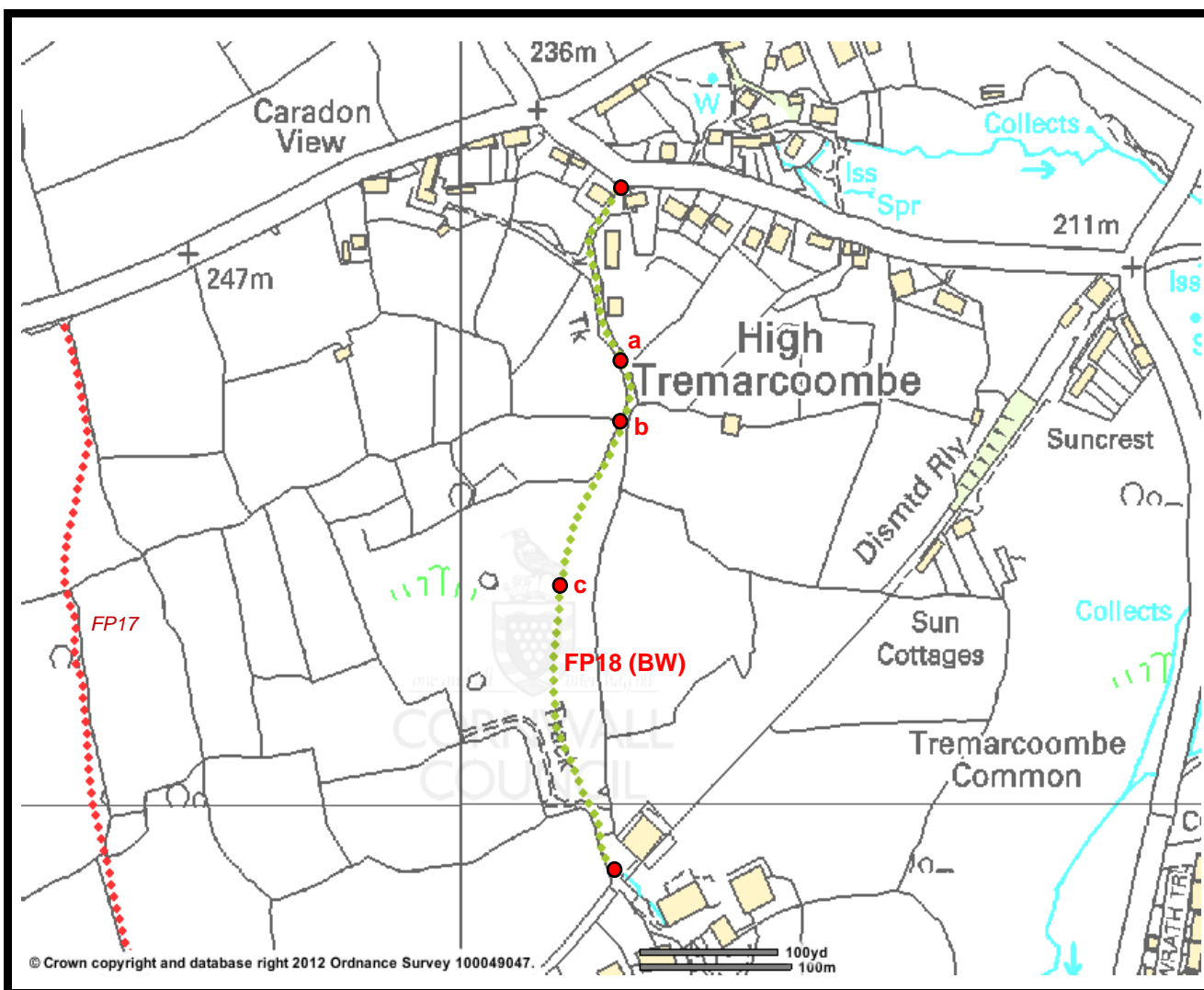


Item	From (OS-SX)	To (OS-SX)	Length (m)	Cuts PA
Footpath 17	24738 69297	24944 68352		
(a) Style from road	24738 69297			
Path for cutting	24738 69297	24738 69135	165	Nil
(b) Style at field boundary	24738 69135			
(c) Gate: Path Blocked (2011)	24763 68966			
(d) Fence: No access (2011)	24783 68904			
(e) Gate/Wall: No access (2011)	24778 68783			
(f) FP end at Well Lane	24944 68352			

COMMENTS
Footpath blocked at (c) and no access between (d) and (e) at Penhale Farm (2011)

Parish Footpath No:	18	CC Footpath Ref:	624/18/1	Type:	Gold
---------------------	----	------------------	----------	-------	------

BW from: Higher Tremar Coombe To: Road North of Trecarne
--

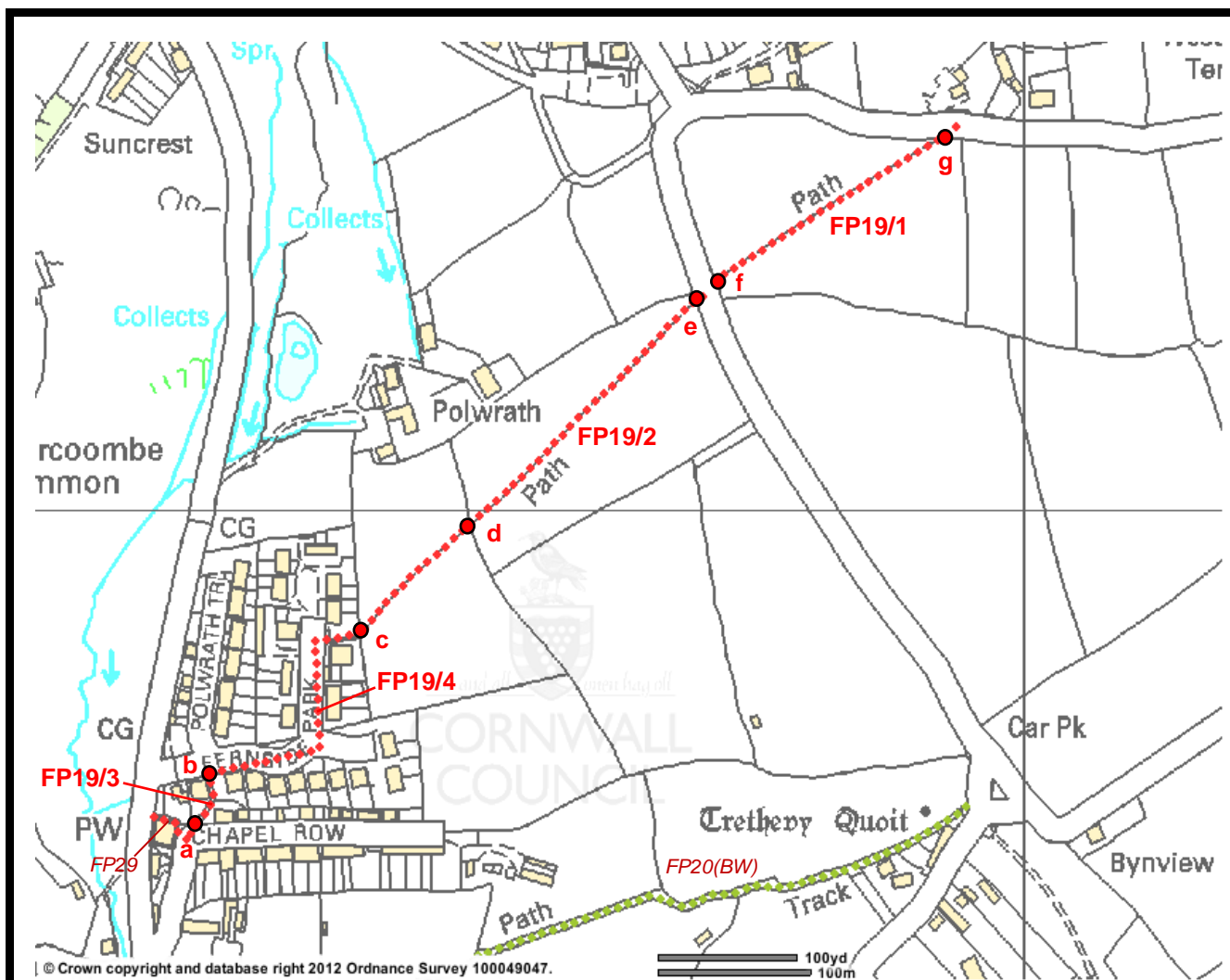


Item	From (OS-SX)	To (OS-SX)	Length (m)	Cuts PA
Bridleway 18	25104 69386	25100 68960		
(a) Track section start	25106 69280			
Track for cutting	25106 69280	25104 69237	45	1
(b) Gate	25104 69237			
(c) Way Post	25064 69125			1

COMMENTS

Parish Footpath No:	19	CC Footpath Ref:	624/19/1 624/19/2 624/19/3 624/19/4	Type:	Gold
---------------------	----	------------------	--	-------	------

FP from: Tremar Coombe Chapel Row **To:** Road West of Crow's Nest



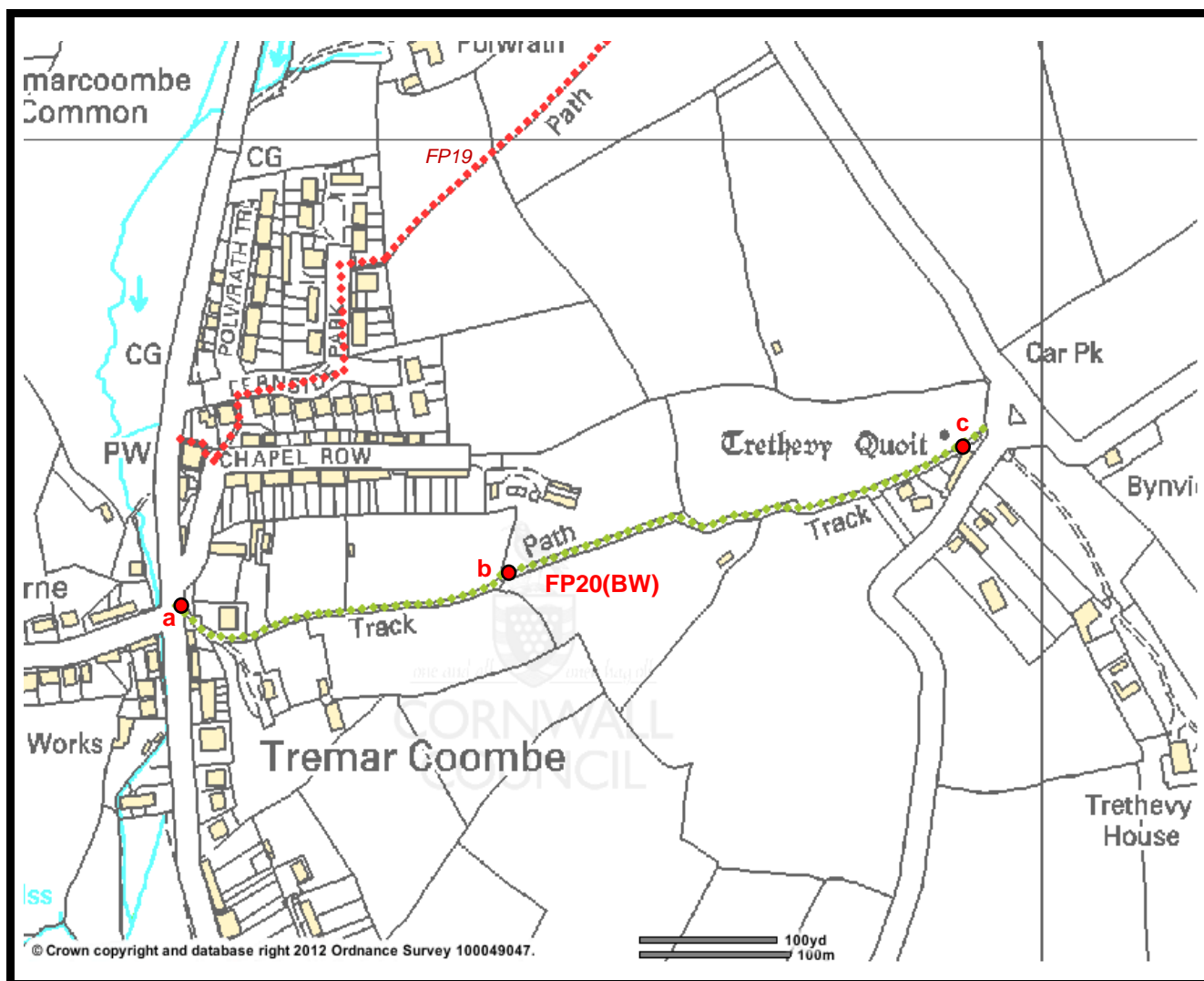
Item	From (OS-SX)	To (OS-SX)	Length (m)	Cuts PA
Footpath 19	25455 68800	25946 69233		
(a) Start: FP19/3 Chapel Row	25455 68800			
(b) Start: FP19/4 Fernside Park	25468 68838			
(c) Start: FP19/2 Field boundary	25565 68923			
(d) Style at field boundary	25634 68991			1
(e) Style to road	25784 69131			1
(f) Style from road. Start FP19/1	25796 69144			1
(g) Style to road. FP End	25946 69233			1

COMMENTS

FP 624/19/1 = (f) – (g)
 FP 624/19/2 = (c) – (d) – (e)
 FP 624/19/3 = (a) – (b)
 FP 624/19/4 = (b) – (c)

Parish Footpath No:	20	CC Footpath Ref:	624/20/1	Type:	Gold
---------------------	----	------------------	----------	-------	------

BW from: Tremar Coombe To: Trethevy Quoit

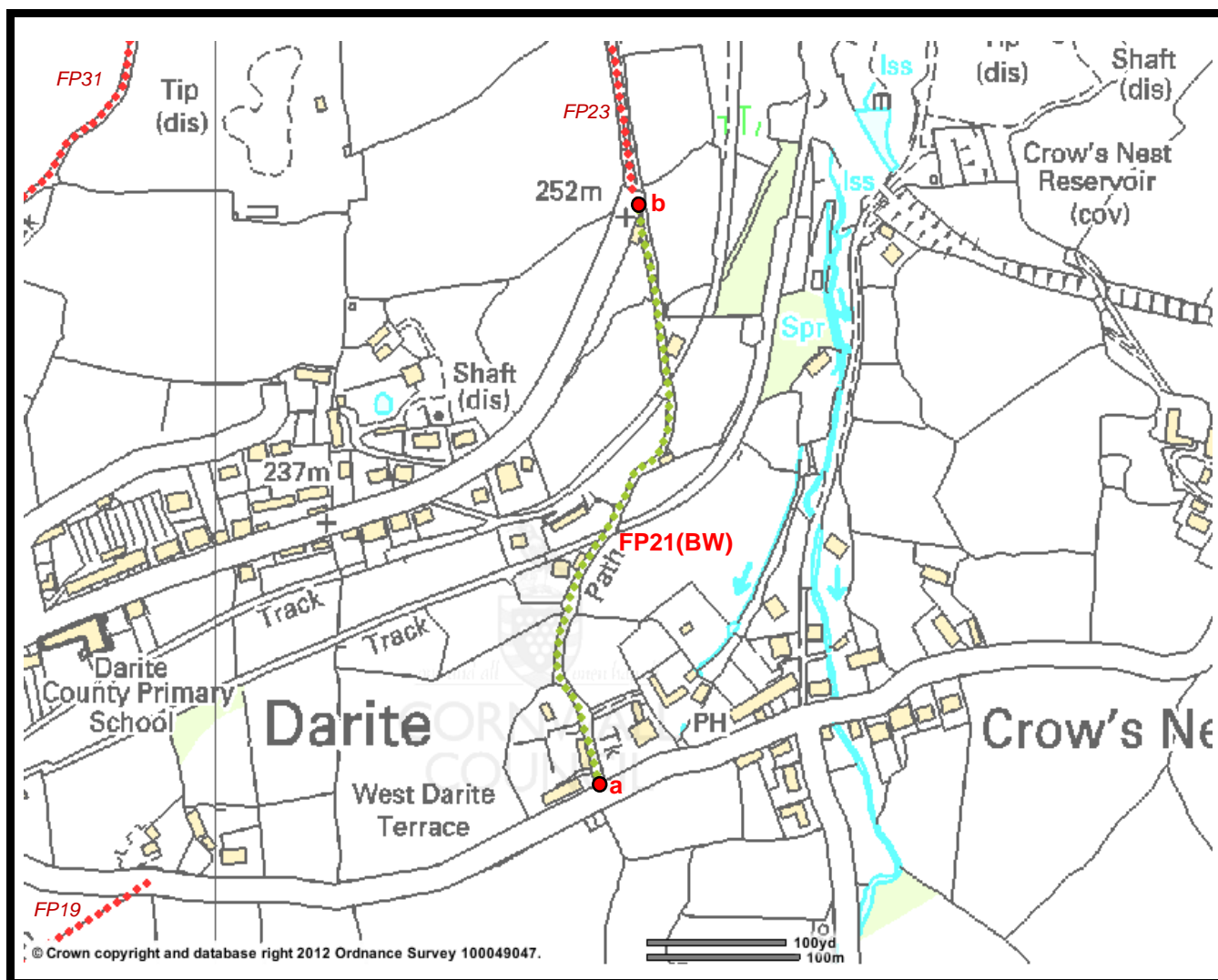


Item	From (OS-SX)	To (OS-SX)	Length (m)	Cuts PA
Bridleway 20	25428 68704	25961 68816		
(a) Start from road	25428 68704			
(b) End/start of track/FP	25643 68724			
Path/Track for cutting	25643 68724		320	2
(c) Gate	25948 68810			2

COMMENTS

Parish Footpath No:	21	CC Footpath Ref:	624/21/1	Type:	Gold
---------------------	----	------------------	----------	-------	------

BW from: Crow's Nest To: Junction with FP23

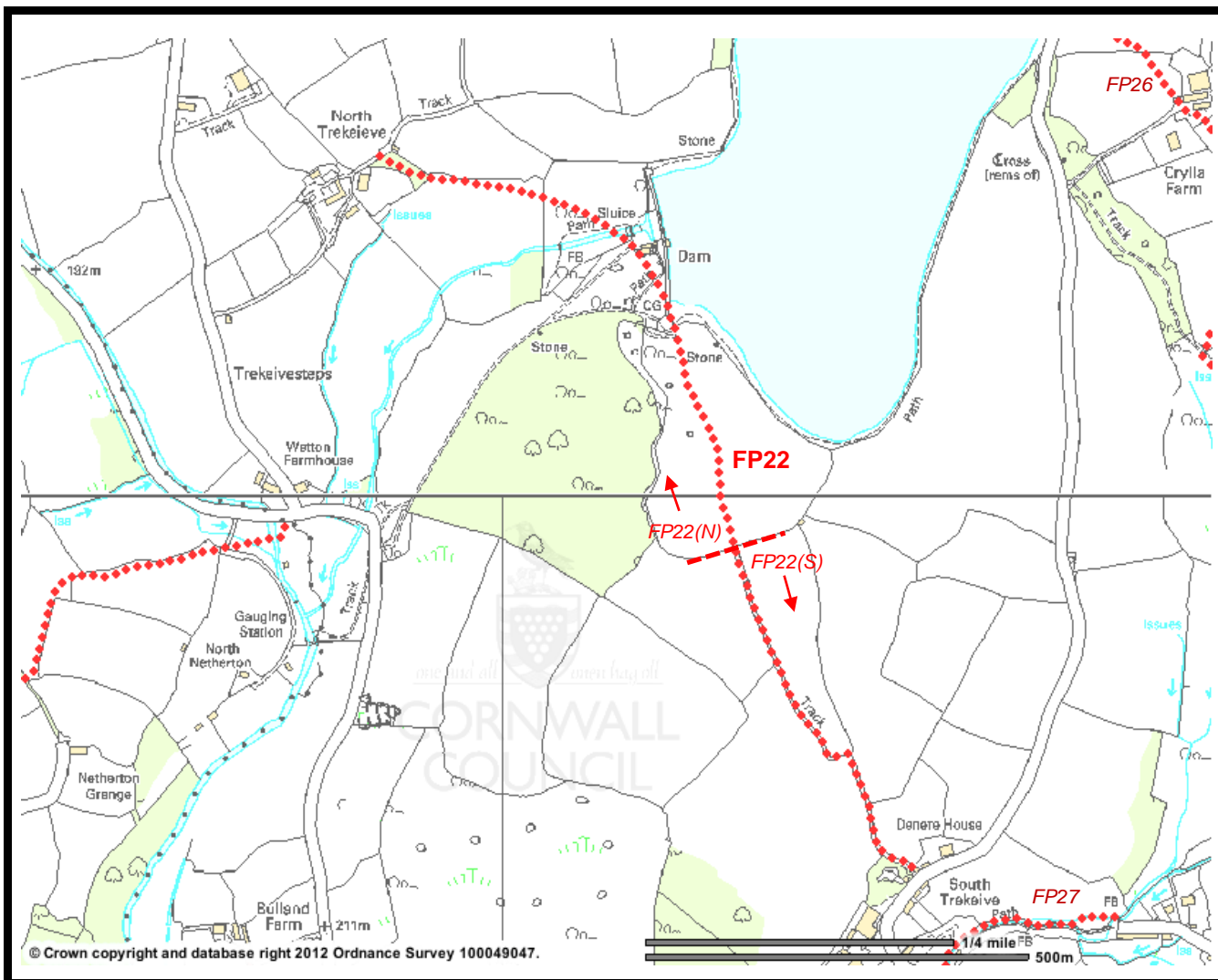


Item	From (OS-SX)	To (OS-SX)	Length (m)	Cuts PA
Bridleway 21	26251 69300	26275 69661		Nil
(a) Start: Road at West Darite Terrace	26251 69300			
(b) End: Junction with FP23/1	26275 69661			

COMMENTS

Parish Footpath No:	22	CC Footpath Ref:	624/22/1	Type:	Gold
---------------------	----	------------------	----------	-------	------

FP from: South Trekeive Farm To: North Trekeive Farm

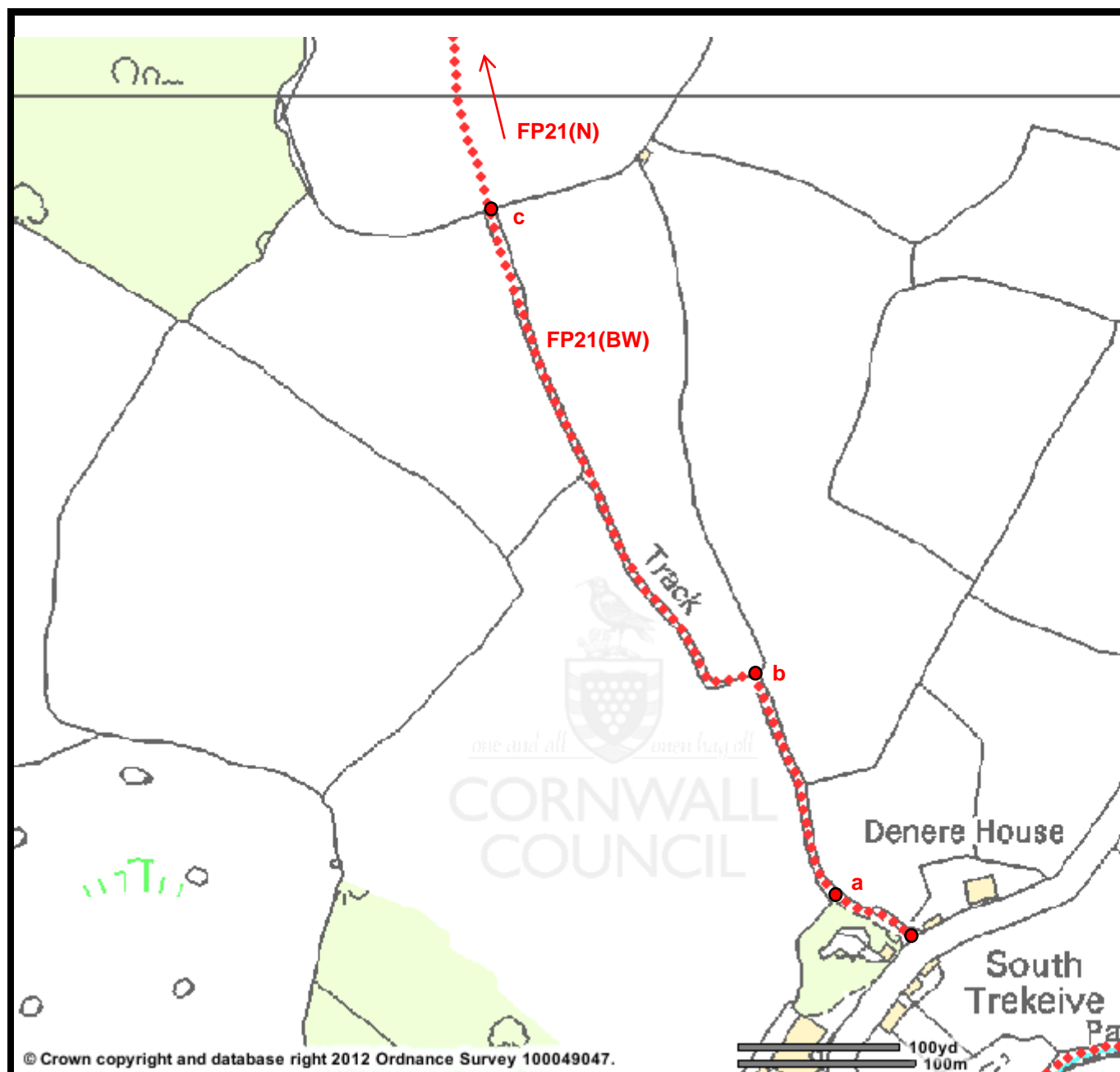


Item	From (OS-SX)	To (OS-SX)	Length (m)	Cuts PA
Footpath 22	23538 69525	22840 70425		

COMMENTS
Map shows entire path. See maps FP22(N) and FP22(S) for greater detail for all parts of this path.

Parish Footpath No:	22 (S)	CC Footpath Ref:	624/22/1(S)	Type:	Gold
---------------------	---------------	------------------	--------------------	-------	-------------

FP from: South Trekeive Farm To: North Trekeive Farm (Southern Part)
--



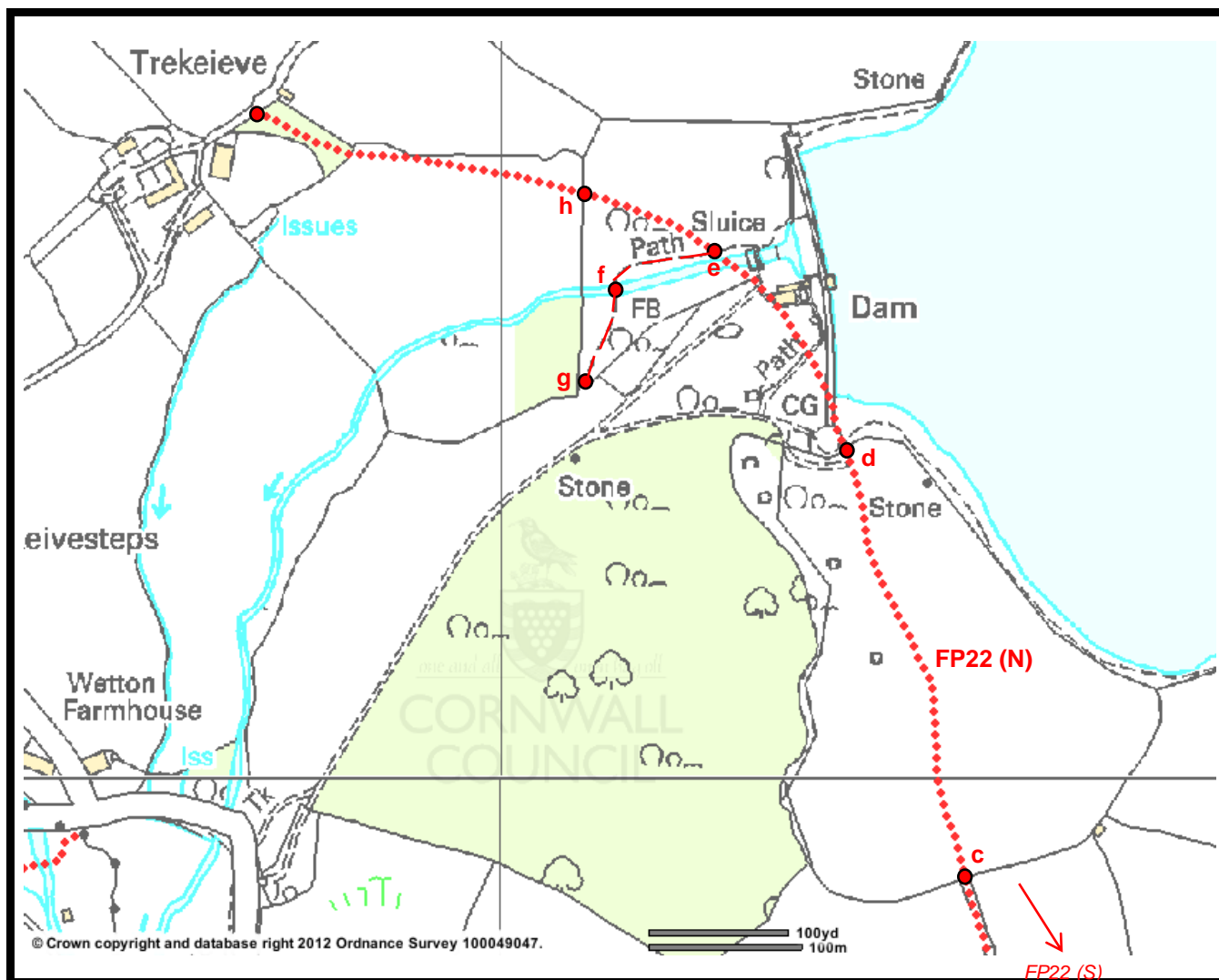
Item	From (OS-SX)	To (OS-SX)	Length (m)	Cuts PA
Footpath 22(S)	23538 69525	23300 69937		
(a) Gate	23494 69554			
Track for cutting	23494 69554	23456 69671		
(b) Gate	23456 69671			
Track for cutting	23456 69671	23300 69937		
(c) Gate. End of section FP22(S)	23300 69937			
Total length for cutting = (a) – (c)			450	2

COMMENTS

See also **FP22(N)** for continuation.

Parish Footpath No:	22 (N)	CC Footpath Ref:	624/22/1(N)	Type:	Gold
---------------------	---------------	------------------	--------------------	-------	-------------

FP from: South Trekeive Farm **To:** North Trekeive Farm (Northern Part)



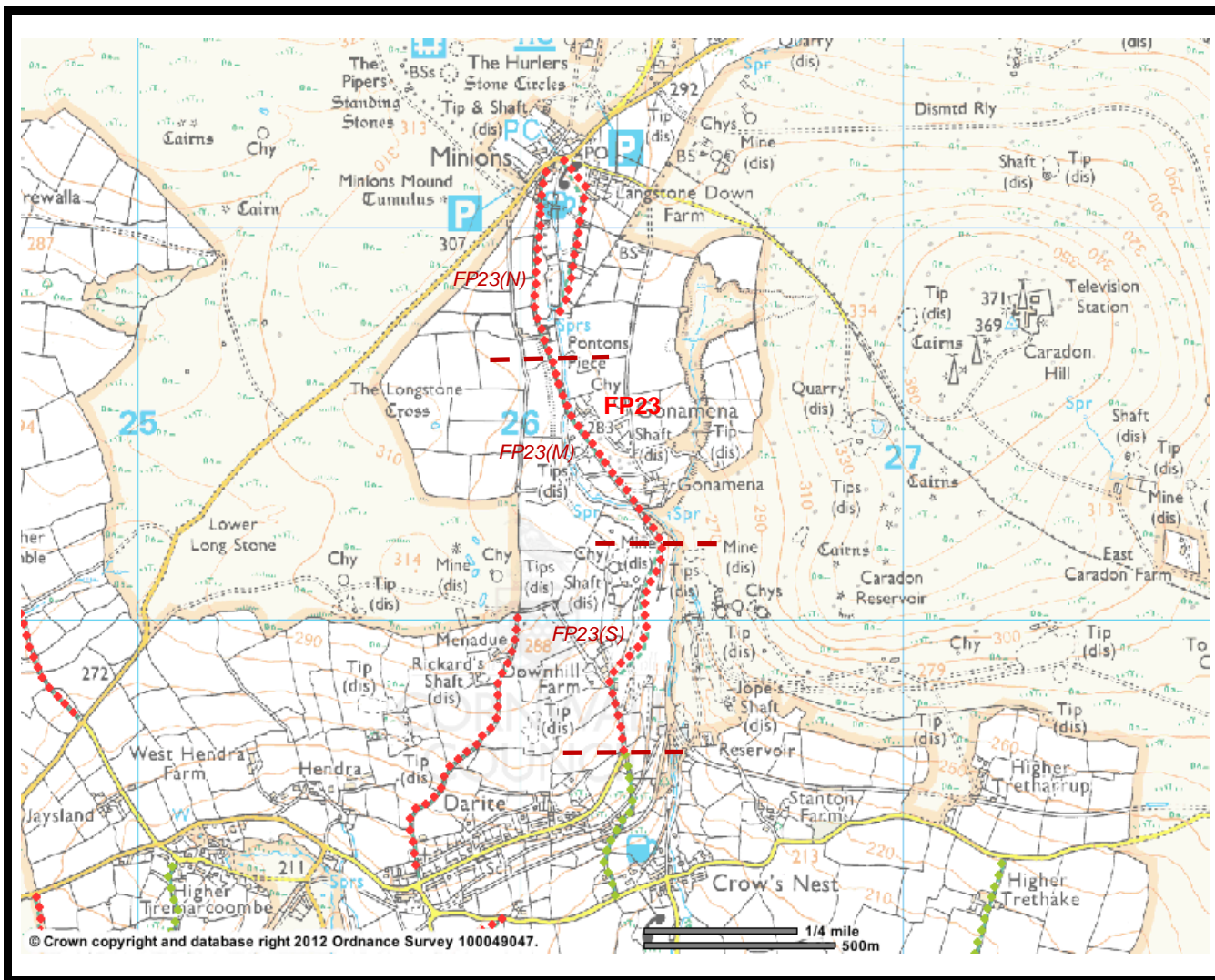
Item	From (OS-SX)	To (OS-SX)	Length (m)	Cuts
Footpath 22(N)	23300 69937	22840 70425		
(c) Gate: Continuation from FP22(S)	23300 69937			2
(d) Gate	23224 70208			2
(e) Junction with minor FP	23137 70336			
(f) Foot Bridge	23073 70309			2
(g) Gate	23052 70248			2
(h) Gate	23053 70371			2
Path length (e) – (f) – (g) for cutting			120	2

COMMENTS

See also **FP22(S)** for continuation. Path (e) – (f) – (g) is additional to FP22 and descends below the dam.

Parish Footpath No:	23	CC Footpath Ref:	624/23/1	Type:	Gold
---------------------	----	------------------	----------	-------	------

FP from: Parish Boundary at Minions To: North of Crow's Nest (Junction with BW 21)
--

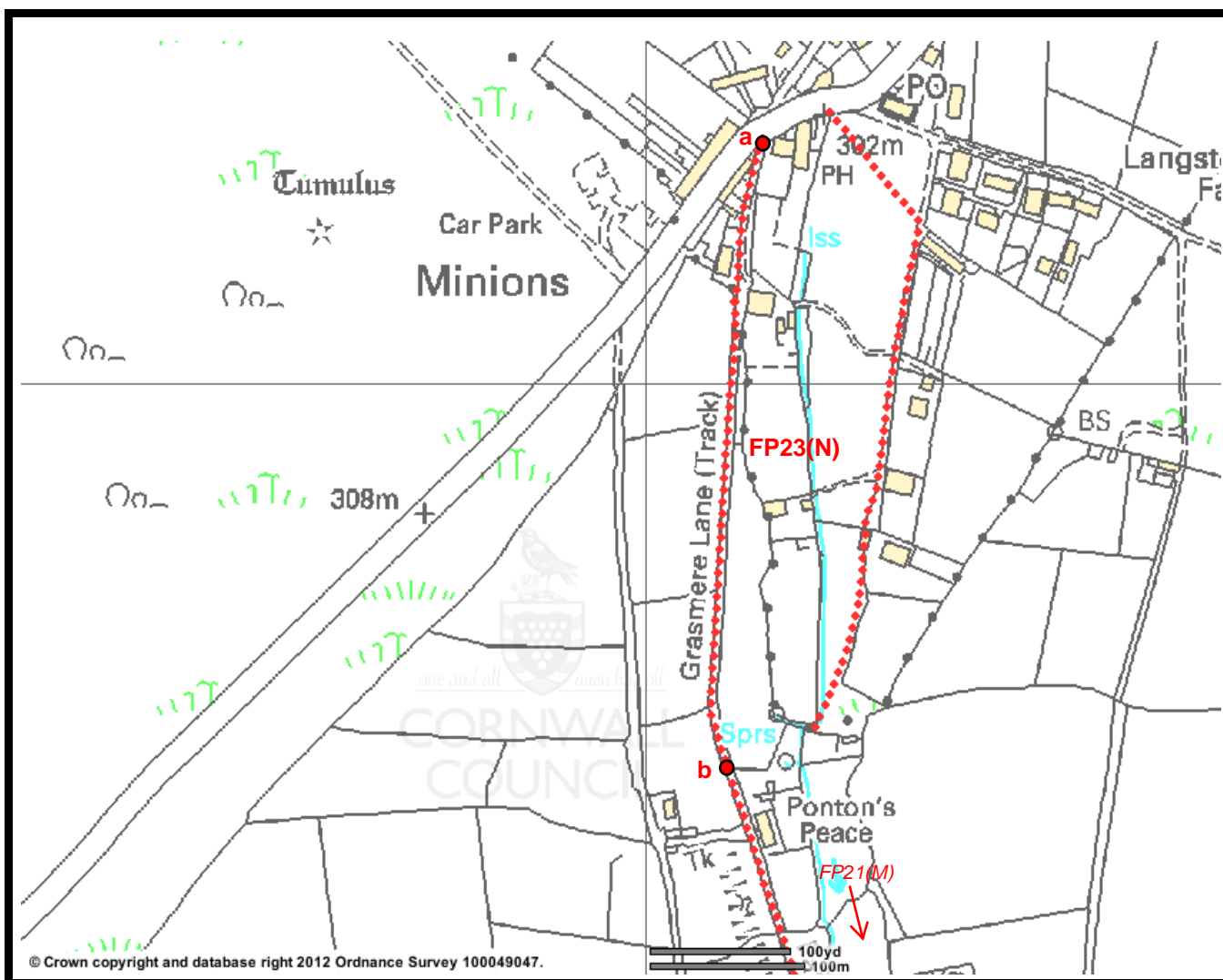


Item	From (OS-SX)	To (OS-SX)	Length (m)	Cuts PA
Footpath 23	26074 71151	26275 69661		

COMMENTS
Map shows entire path. See maps FP23(N) , FP23(M) and FP23(S) for greater detail of all parts of the path.

Parish Footpath No:	23(N)	CC Footpath Ref:	624/23/1	Type:	Gold
---------------------	--------------	------------------	-----------------	-------	-------------

FP from: Parish Boundary at Minions To: North of Crow's Nest (Junction with BW 21)
--

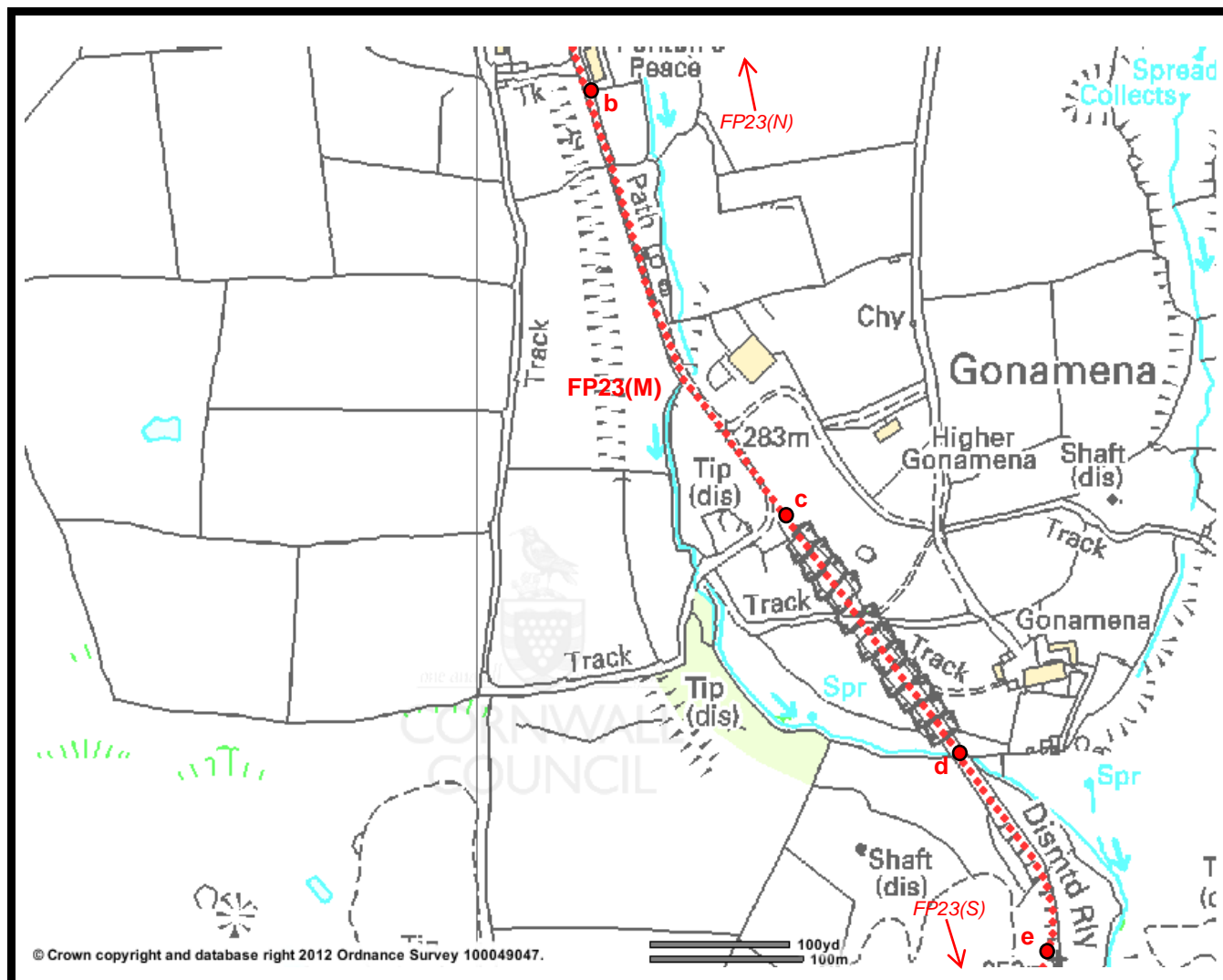


Item	From (OS-SX)	To (OS-SX)	Length (m)	Cuts PA
Footpath 23 (North)	26074 71151	26053 70761		
(a) Start: Minions (outside PB)	26074 71151			
(b) End FP23(N) / Start FP23(M)	26053 70761			

COMMENTS
See also maps FP23(M) and FP23(S) for continuation.

Parish Footpath No:	23(M)	CC Footpath Ref:	624/23/1	Type:	Gold
---------------------	--------------	------------------	-----------------	-------	-------------

FP from: Parish Boundary at Minions To: North of Crow's Nest (Junction with BW 21)
--

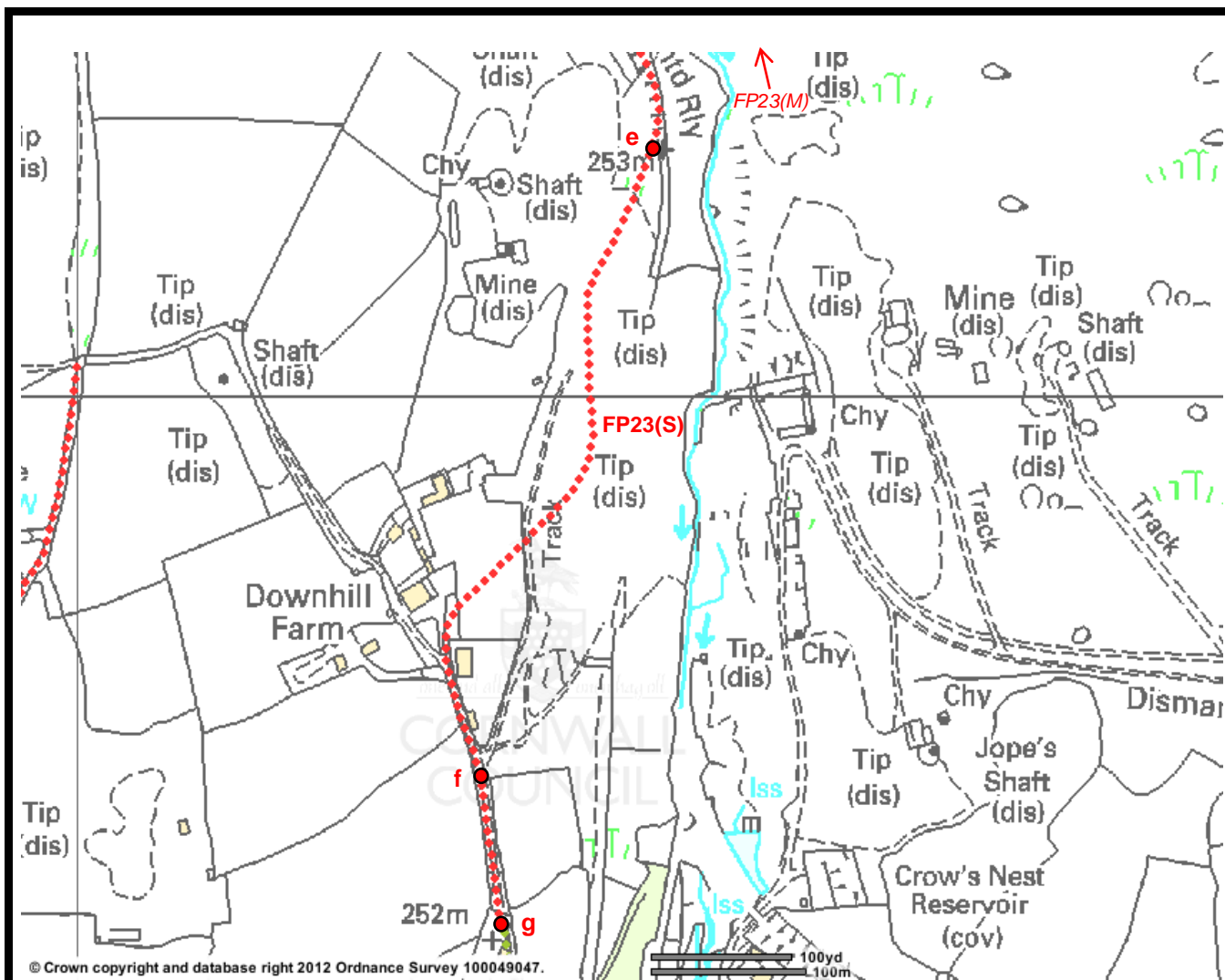


Item	From (OS-SX)	To (OS-SX)	Length (m)	Cuts PA
Footpath 23 (Middle)	26070 70705	26373 70164		
(b) End FP23(N) / start FP23(M)	26070 70705			
(c) Track start	26207 70422			1
(d) Style	26315 70283			1
(e) Track end / start FP23(S)	26373 70164			1
Length of track (c) – (d) – (e) for cutting			300	1

COMMENTS
See also maps FP23(N) and FP23(S) for continuation.

Parish Footpath No:	23(S)	CC Footpath Ref:	624/23/1	Type:	Gold
---------------------	--------------	------------------	-----------------	-------	-------------

FP from: Parish Boundary at Minions To: North of Crow's Nest (Junction with BW 21)
--

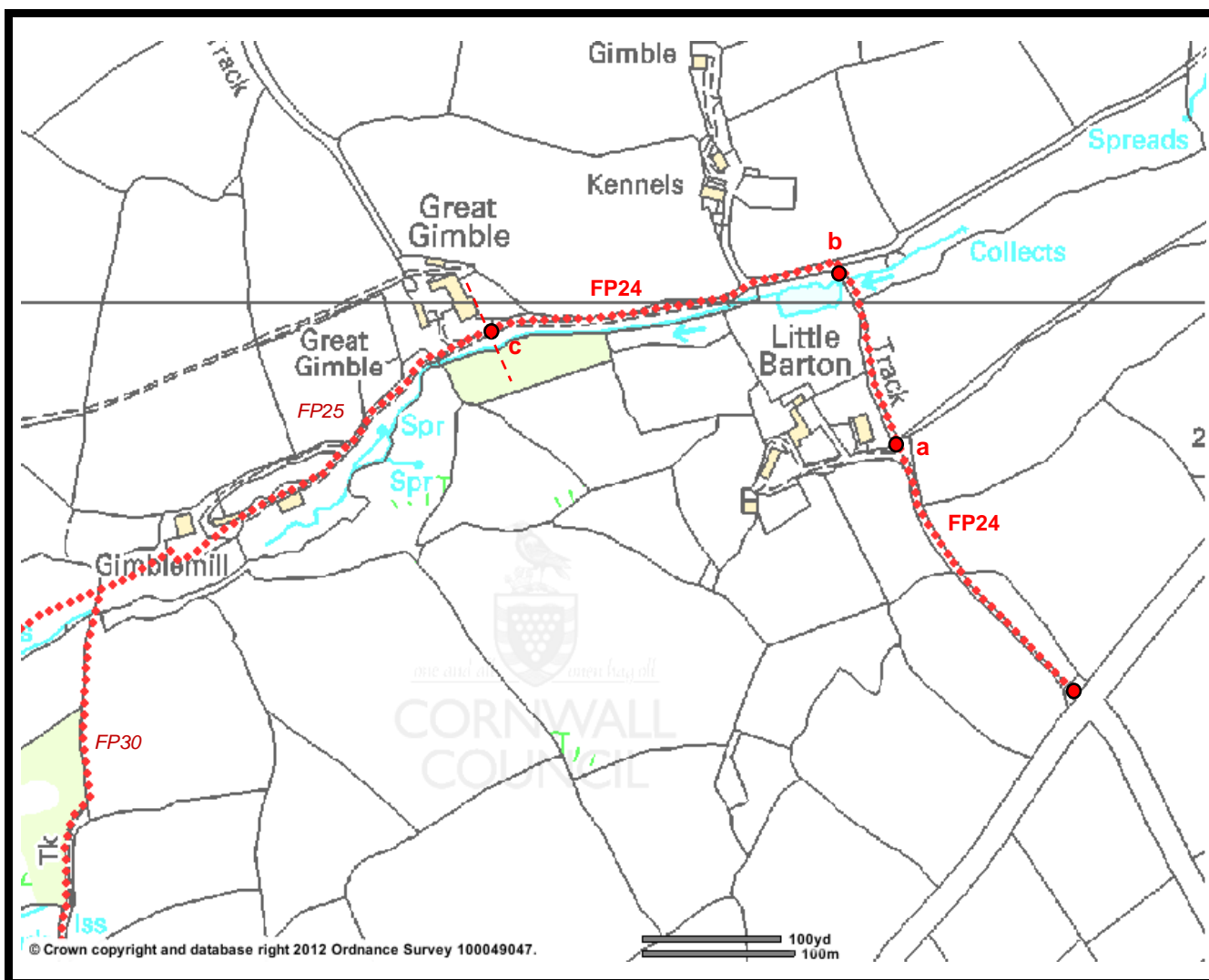


Item	From (OS-SX)	To (OS-SX)	Length (m)	Cuts PA
Footpath 23 (South)	26373 70164	26275 69661		Nil
(e) End FP23(M) / start FP23(S)	26373 70164			
(f) Gate	26258 69770			
(g) End of FP23 / start FP21(BW)	26275 69661			

COMMENTS
See also maps FP23(M) and FP23(N) for continuation.

Parish Footpath No:	24	CC Footpath Ref:	624/24/1	Type:	Gold
---------------------	----	------------------	----------	-------	------

FP from: Road South of Goatsland To: Great Gimble and Junction with FP25
--

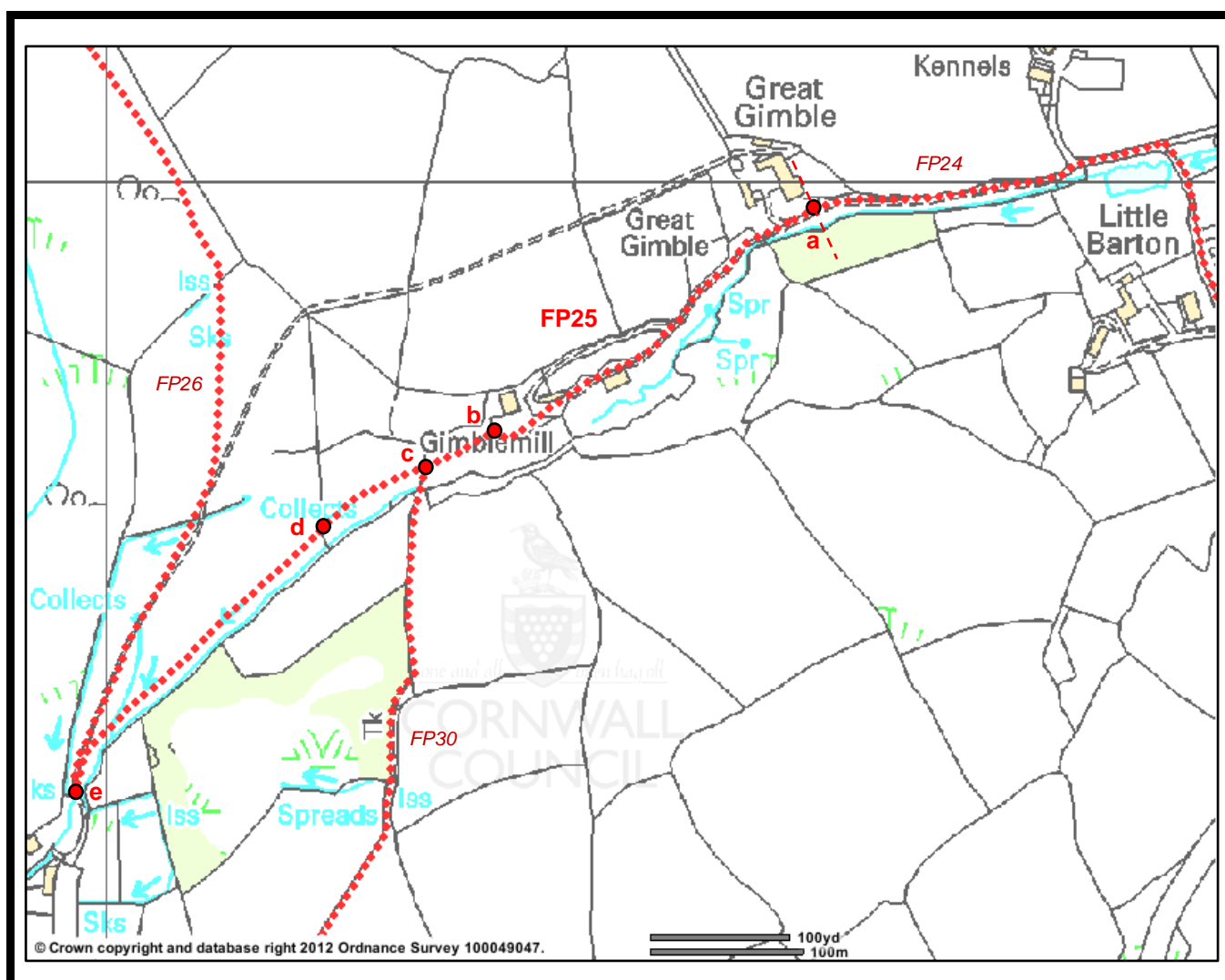


Item	From (OS-SX)	To (OS-SX)	Length (m)	Cuts PA
Footpath 24	24846 69754	24456 69980		
(a) Track start	24731 69906			2
Track for cutting	24731 69906	24688 70021	110	2
(b) Gate	24688 70021			2
(c) End FP24 / start FP25	24456 69980			

COMMENTS

Parish Footpath No:	25	CC Footpath Ref:	624/25/1 624/25/2 624/25/3	Type:	Gold
---------------------	----	------------------	----------------------------------	-------	------

FP from: Great Gimble Junction with FP25 To: SW Gimble Mill Junction with FP26
--

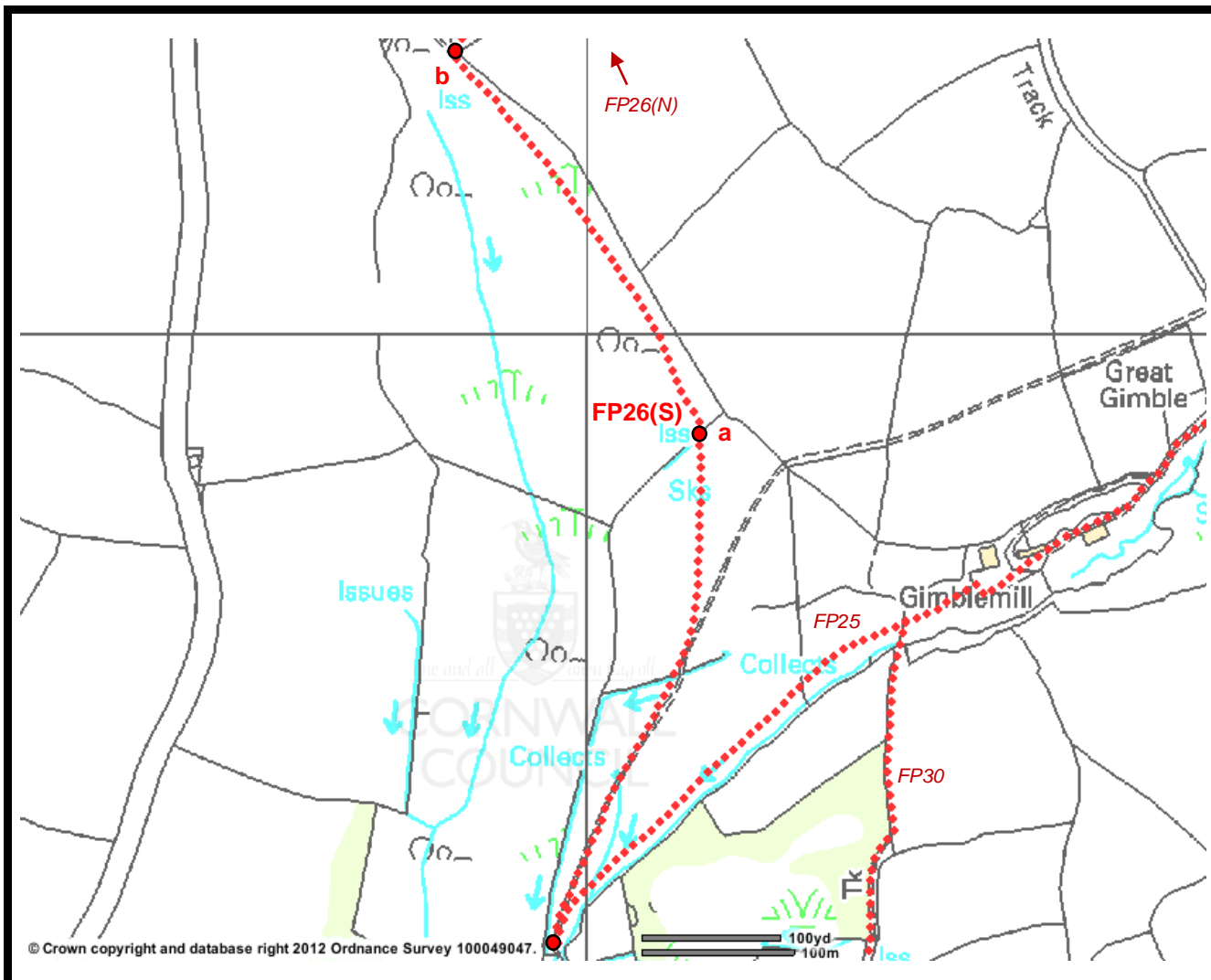


Item	From (OS-SX)	To (OS-SX)	Length (m)	Cuts PA
Footpath 25	24456 69980	23979 69613		
(a) Start: Junction FP25/1 and FP24	24456 69980			
(b) Junction FP25/1 and FP25/2	24253 69842			
(c) Junction FP25/2, FP25/3 and FP30	24209 69819			
(d) Style & Bridge + Track for cutting	24138 69778		20	2
(e) End FP25/3	23979 69613			

COMMENTS
FP 624/25/1 = (a) – (b) FP 624/25/2 = (b) – (c) FP 624/25/3 = (c) – (d)

Parish Footpath No:	26(S)	CC Footpath Ref:	624/26/1	Type:	Gold
---------------------	--------------	------------------	-----------------	-------	-------------

FP from: Common Moor To: SE of Tregarrick Lodge

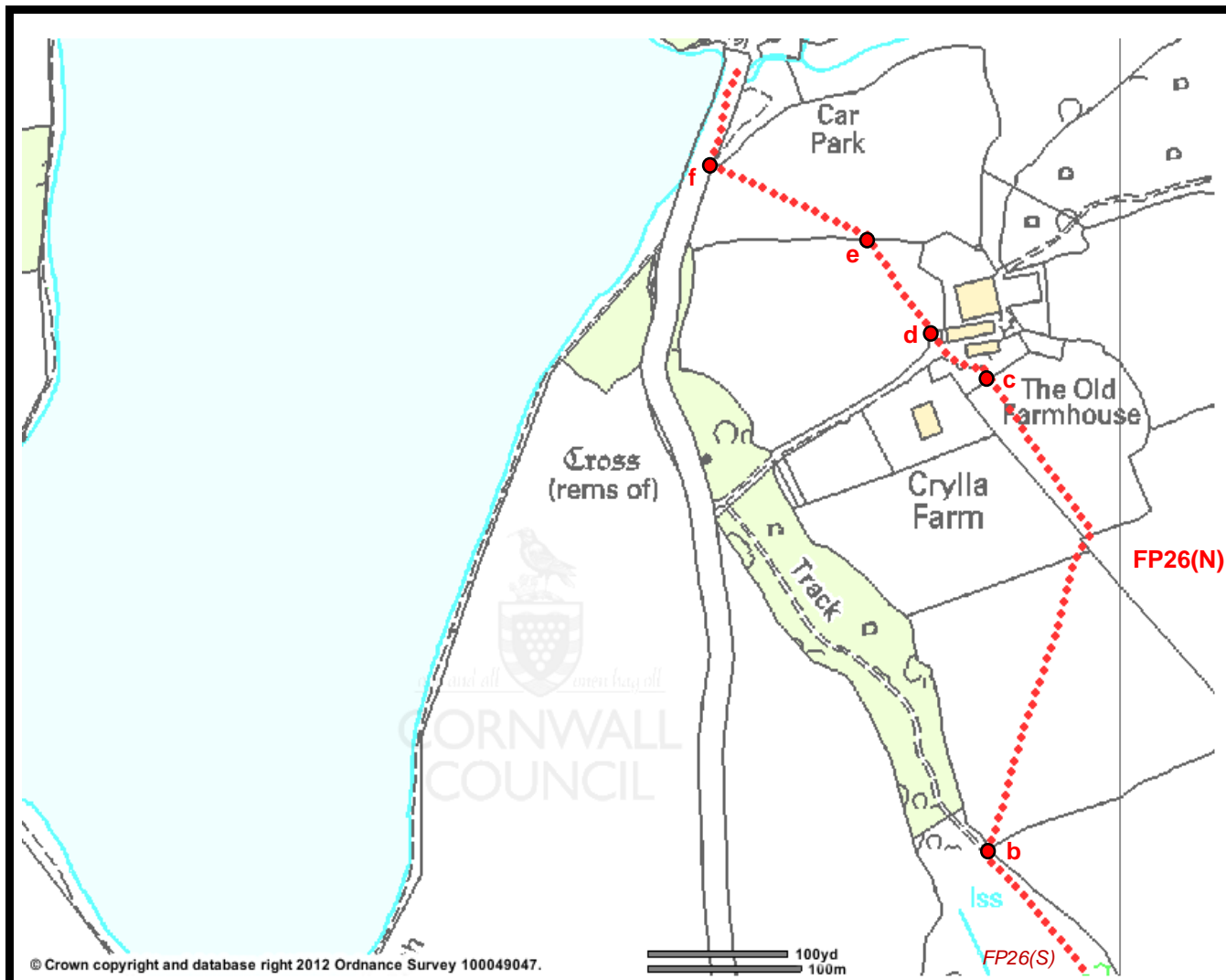


Item	From (OS-SX)	To (OS-SX)	Length (m)	Cuts
Footpath 26(S)	23978 69613	23913 70174		
(a) Bridge+style+track	24073 69934		20	2
(b) Steps+style+track. Jct FP26(S) & FP26(N)	23913 70174		20	2

COMMENTS
See also map FP26(N) for continuation

Parish Footpath No:	26(N)	CC Footpath Ref:	624/26/1	Type:	Gold
---------------------	--------------	------------------	-----------------	-------	-------------

FP from: Common Moor To: SE of Tregarrick Lodge

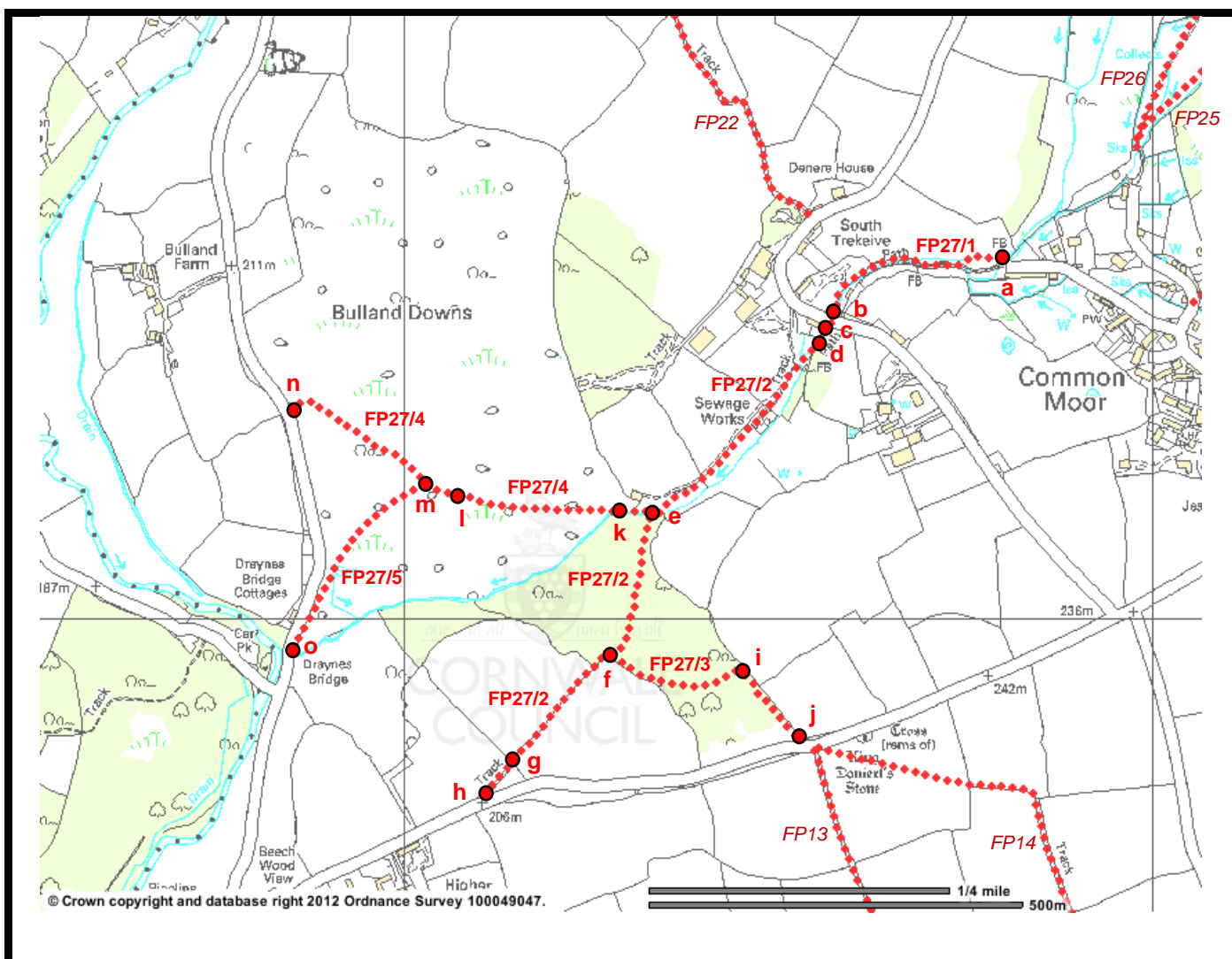


Item	From (OS-SX)	To (OS-SX)	Length (m)	Cuts PA
Footpath 26(N)	23913 70174	23750 70663		
(b) Steps+Style+Track: Jct FP26(N) & FP26(S)	23913 70174		20	2
(c) Style	23915 70470			Nil
(d) Style	23876 70501			Nil
(e) Style	23832 70560			1
(f) Style to road	23736 70605			2

COMMENTS
See also map FP26(S) for continuation.

Parish Footpath No:	27	CC Footpath Ref:	624/27/1 624/27/2 624/27/3 624/27/4 624/27/5	Type:	Gold
---------------------	----	------------------	--	-------	------

FP from: Common Moor **To:** Road E of Higher Redgate, with spurs King Doniert's Stone and road NE of Higher Redgate



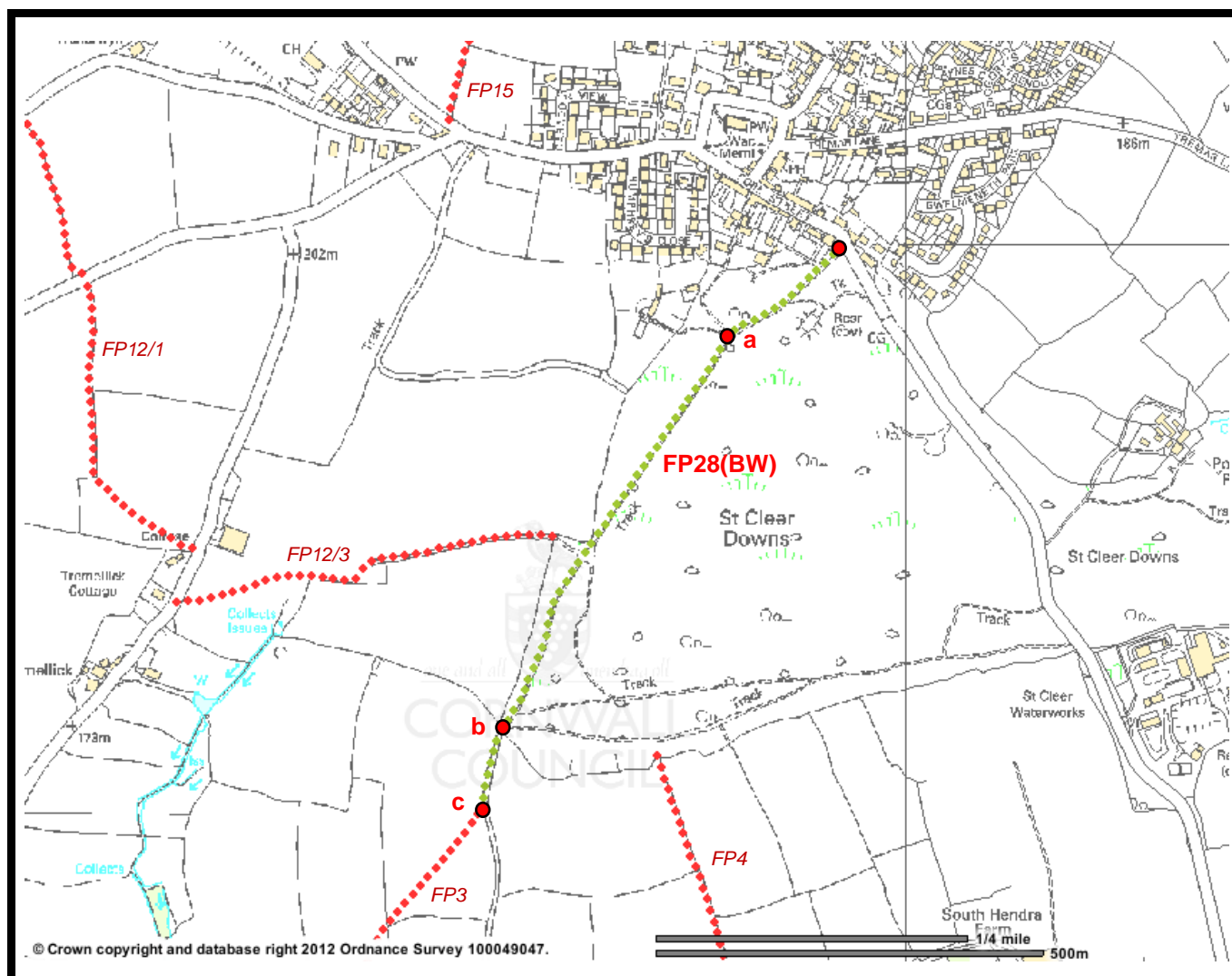
Item	From (OS-SX)	To (OS-SX)	Length (m)	Cuts PA
Footpath 27: Starts at Common Moor	23798 69470	Various		
(a) Gate	23798 69470			2
Path: FP27/1 for cutting	23798 69470	23583 69427	250	2
(b) End FP27/1 at road	23583 69427			
(c) Style: Start FP27/2	23567 69380			2
(d) Style	23549 69363			2
(e) Style: Junction FP27/2 & FP27/4	23331 69133			1
(f) Way Post	23270 68948			1
Path length (c) – (d) – (e) – (f) for cutting	23567 69380	23270 68948	540	2
(g) Gate	23142 68818			2
Track for cutting	23142 68818	23110 68771	70	2
(h) End FP27/2 at road	23110 68771			

Item	From (OS-SX)	To (OS-SX)	Length (m)	Cuts PA
		<i>See Over</i>		
(i) End 1 st section FP27/3 to be cut	23445 68933			
(j) End FP27/3 at road	23526 68843			
Path length (f) – (i) for cutting	23270 68948	23445 68933	180	1
(k) Style	23279 69142			1
(l) Way Post	23040 69169			1
(m) Junction FP27/4 & FP27/5	23026 69178			
(n) End FP27/4 at road	22848 69270			
(o) Gate: End FP27/5	22849 68962			1
Path length (k) – (l) for cutting	23279 69142	23040 69169	200	1
Path length (l) – (o) for cutting			200	1

COMMENTS
<p>Path starts at Common Moor but has 5 components with 4 end points.</p> <p>FP 624/27/1 = (a) – (b) FP 624/27/2 = (c) – (d) – (e) – (f) – (g) – (h) FP 624/27/3 = (f) – (i) – (j) FP 624/27/4 = (e) – (k) – (l) – (m) – (n) FP 624/27/5 = (m) – (o)</p>

Parish Footpath No:	28	CC Footpath Ref:	624/28/1	Type:	Gold
---------------------	----	------------------	----------	-------	------

BW from: St Cleer To: Junction with FP 3



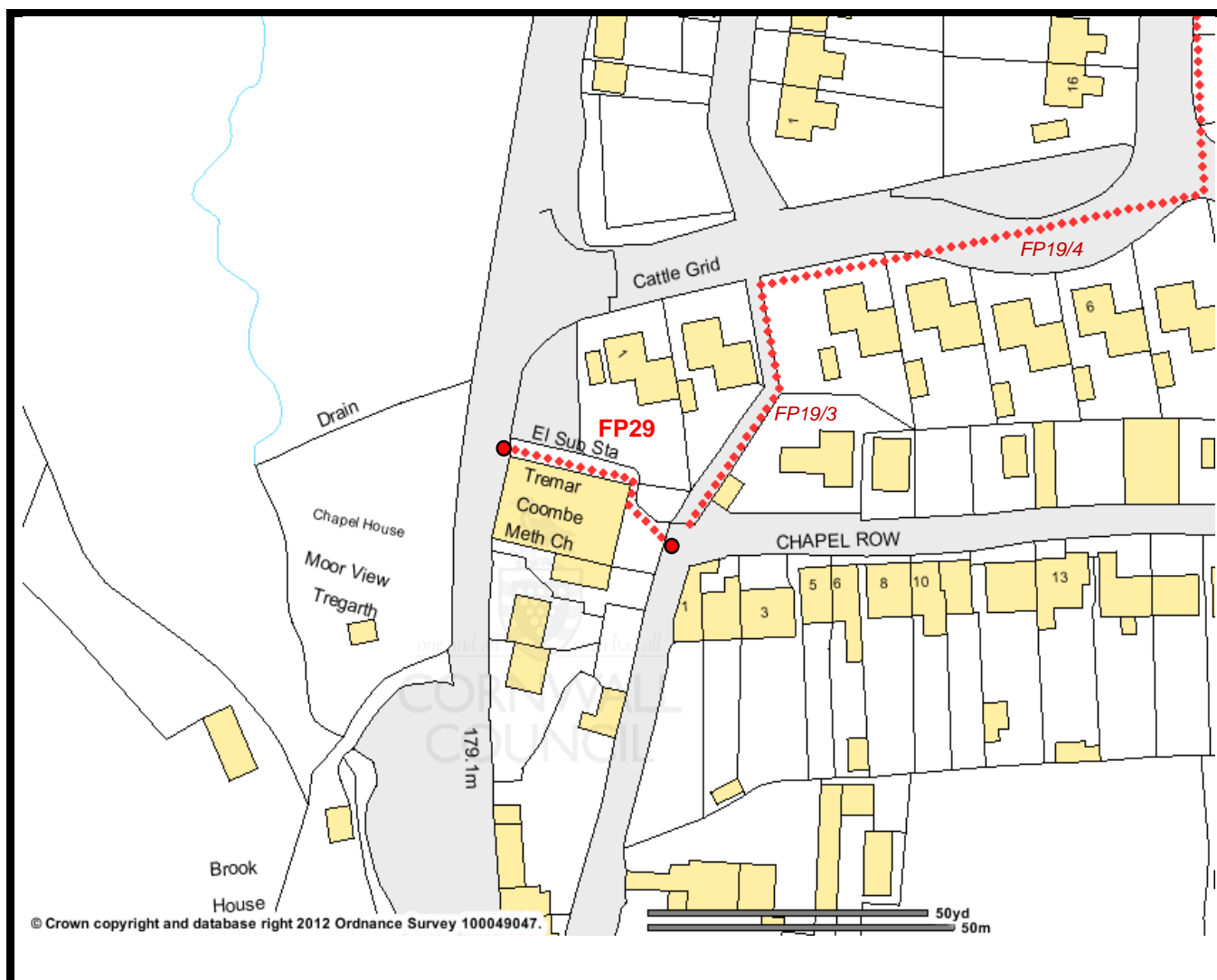
Item	From (OS-SX)	To (OS-SX)	Length (m)	Cuts PA
Bridleway 28	24913 67999	24455 67286		
(a) Track start	24772 67891			
(b) Gate	24476 67390			
(c) BW end. Junction with FP3	24455 67286			
(a) – (b) – (c) length for cutting			700	1

COMMENTS

Metalled road from BW start to (a)

Parish Footpath No:	29	CC Footpath Ref:	624/29/1	Type:	Gold
---------------------	----	------------------	----------	-------	------

FP from: Road at Tremar Coombe Chapel To: Chapel Row
--

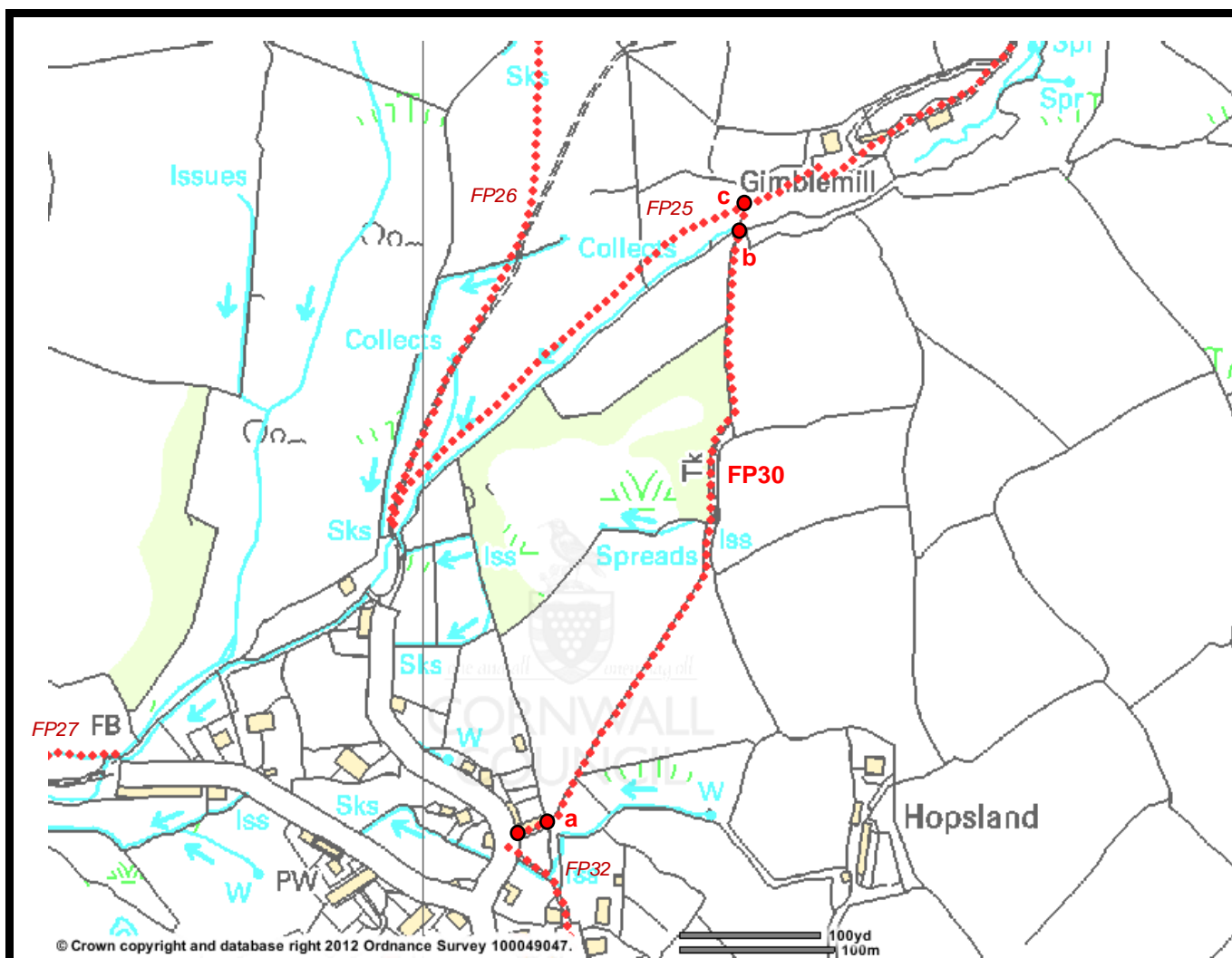


Item	From (OS-SX)	To (OS-SX)	Length (m)	Cuts PA
Footpath 29	25426 68811	25452 68796		Nil

COMMENTS
Short path linking with FP19/3 and FP19/4

Parish Footpath No:	30	CC Footpath Ref:	624/30/1	Type:	Gold
---------------------	----	------------------	----------	-------	------

FP from: Common Moor-Sunnyside To: Gimble Mill
--

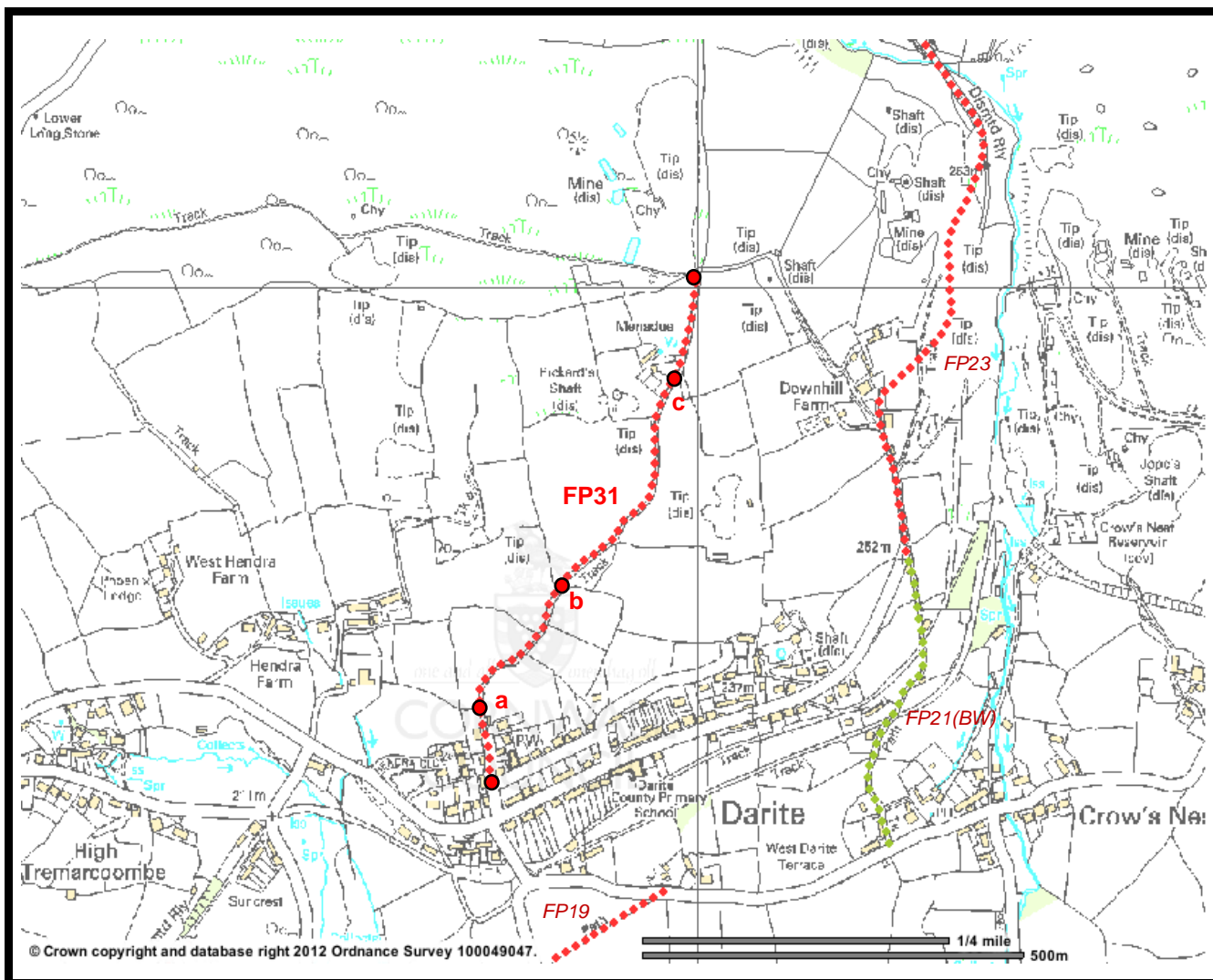


Item	From (OS-SX)	To (OS-SX)	Length (m)	Cuts PA
Footpath 30	24080 69429	24209 69819		Nil
(a) Fence: Blocked (2011)	24202 69800			
(b) Wall: Blocked (2011)	24080 69429			
(c) End: Junction FP30 and FP25	24209 69819			
Path length (a) to (b)			400	

COMMENTS
Path blocked at (a) and (b)

Parish Footpath No:	31	CC Footpath Ref:	624/31/1	Type:	Gold
---------------------	----	------------------	----------	-------	------

FP from: Darite To: Track N of Menadue
--

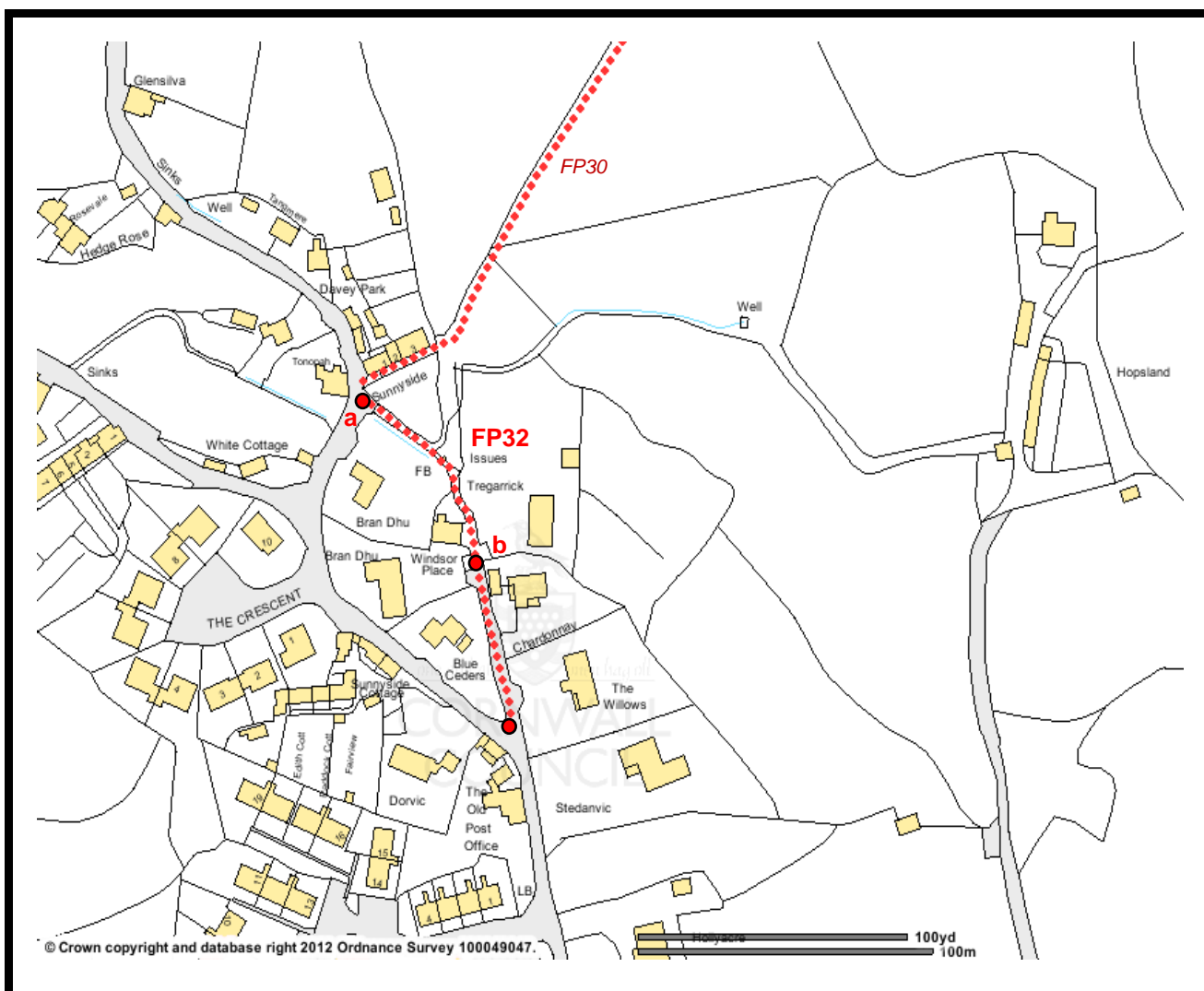


Item	From (OS-SX)	To (OS-SX)	Length (m)	Cuts PA
Footpath 31	25731 69377	26000 70018		
(a) Gate	25721 69439			
(b) Track start	25816 69621			
Track for cutting	25816 69621	25980 69916	300	1
(c) Gate	25980 69916			

COMMENTS

Parish Footpath No:	32	CC Footpath Ref:	624/32/1	Type:	Gold
---------------------	----	------------------	----------	-------	------

FP from: Sunnyside Common Moor To: The Willows Common Moor
--



Item	From (OS-SX)	To (OS-SX)	Length (m)	Cuts PA
Footpath 32	24060 69407	24106 69306		
(a) Gate from road	24060 69407			
Path for cutting	24060 69407	24092 69371	50	2
(b) Gate to road	24092 69371			

COMMENTS